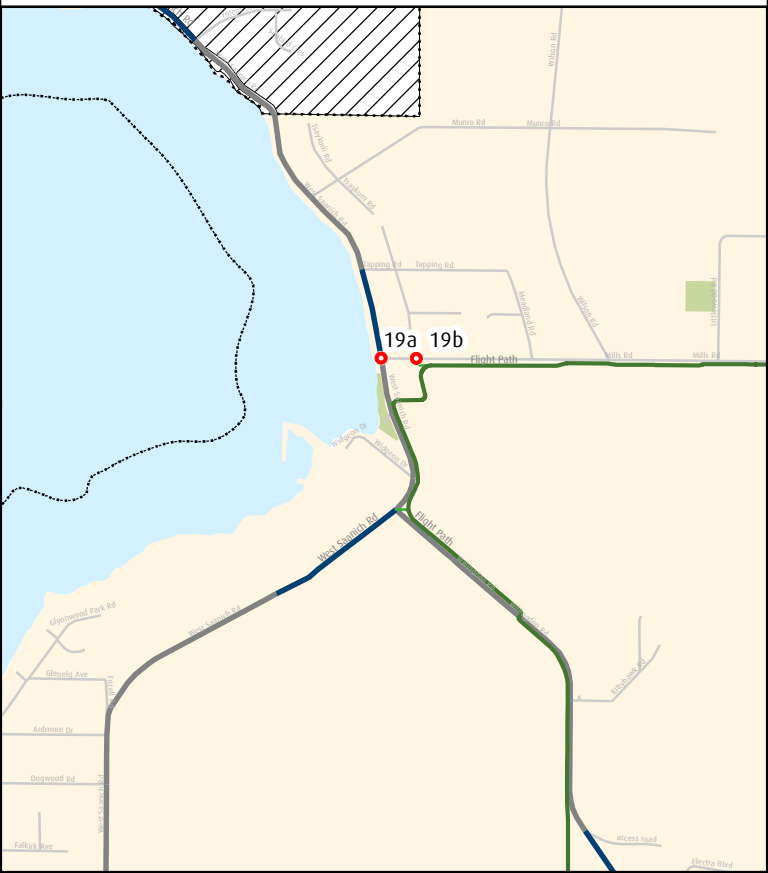
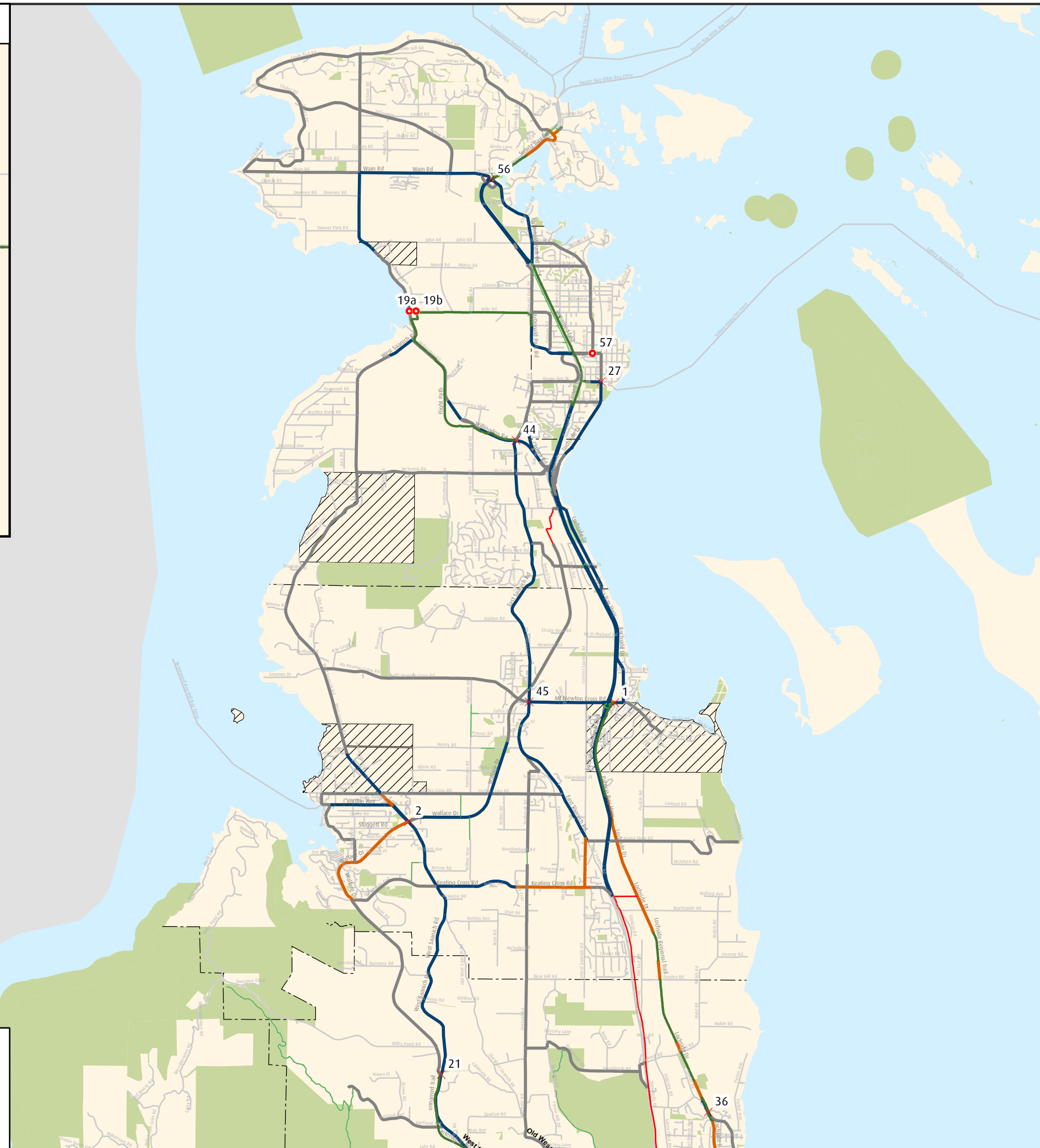


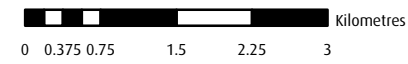
Insert 1 - Mills Road Count Station



Morning counts: 7-9am
 Afternoon counts: 4-6pm
 Total = Sum of all cyclists that moved through intersection in both count times.
 Count Stations 25 and 47 were counted on Tuesday and Thursday. Median values are represented here.



Capital Regional District
 July 2013 Regional Bicycle Count
 Saanich Peninsula Locations



UTM Zone 10N NAD 1983

Legend

Total cyclists through intersection

- × Uncounted
- 0
- 1 - 250
- 251 - 500
- 501 - 750
- 751 - 1000
- 1001 - 1250
- 1251 - 1500
- 1501 - 2000

Trails

- Major
- Connector
- Minor

Existing Level of Separation on PIC Bikeways

- No Facility
- Bicycle Lane/Shoulder Bikeway
- Conceptual Alignment
- Shared Roadway
- Separated On-Street
- Other Roads
- Municipal Boundary
- Parks
- ▨ First Nations

Source: CRD bikeway data and count data

Disclaimer
Important This map is for general information purposes only. The Capital Regional District (CRD) makes no representations or warranties regarding the accuracy or completeness of this map or the suitability of the map for any purpose. This map is not for navigation. The CRD will not be liable for any damage, loss or injury resulting from the use of the map or information on the map and the map may be changed by the CRD at any time.