









Kilometres

UTM Zone 10N NAD 1983



Important This map is for general information purposes only. The Capital Regional District (CRD) makes no representations or warranties regarding the accuracy or completeness of this map or the suitability of the map for any purpose. **This map is not for navigation.** The CRD **will not be liable** for any damage, loss or injury resulting from the use of the map or information on the map and the map may be changed by the CRD at any time.

-  Parkland Acquisition
-  Regional Park
-  Other Park
-  CRD Lands
-  Lake
-  Highway / Road
-  Municipal Boundary
-  Creek / Stream

Capital Regional District

**Parkland Acquisition
Kapoor Lands
Sea to Sea Regional Park**



Making a difference...together