

Kilometres











UTM Zone 10N NAD 1983



Important: This map is for general information purposes only. The Capital Regional District (CRD) makes no representations or warranties regarding the accuracy or completeness of this map or the suitability of the map for any purpose. This map is not for navigation. The CRD will not be liable for any damage, loss or injury resulting from the use of the map or information on the map and the map may be changed by the CRD at any time.

LandAcq_SRR_overview.mxd

April 2016

-  Proposed Land Acquisition Lot 1
-  Proposed Land Acquisition Lot 2
-  Regional Trail
-  Regional Park
-  Other Park
-  First Nations Reserve
-  Municipal / Electoral Boundary
-  Road
-  River
-  Lake

Capital Regional District

Proposed Sooke River Road
Land Acquisition:
Geographic Context

