








UTM Zone 10N NAD 1983

Important This map is for general information purposes only. The Capital Regional District (CRD) makes no representations or warranties regarding the accuracy or completeness of this map or the suitability of the map for any purpose. **This map is not for navigation.** The CRD **will not be liable** for any damage, loss or injury resulting from the use of the map or information on the map and the map may be changed by the CRD at any time.

-  Land Acquisition Parcel (PID 009388486)
-  Land Acquisition Parcel (PID 009388451)
-  Regional Park
-  Provincial Park
-  Municipal Park
-  River / Creek
-  Road

Capital Regional District

Ayum Creek Land Acquisition for Sea to Sea Regional Park Reserve

November, 2016

