








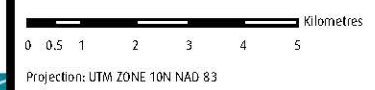


# MAP 3 WATERSHEDS OF THE CAPITAL REGION (GULF ISLANDS)

-  Watershed Boundaries
-  Unnamed Watersheds
-  Areas Draining to Ocean
-  Regional Water Supply Area
-  River/Stream - Permanent
-  River/Stream - Intermittent
-  CRD Boundary
-  Municipal Boundaries
-  Major Roads



**Important:** This map is for general information purposes only. The Capital Regional District (CRD) makes no representations or warranties regarding the accuracy or completeness of this map or the suitability of the map for any purpose. **This map is not for navigation.** The CRD will not be liable for any damage, loss or injury resulting from the use of the map or information on the map and the map may be changed by the CRD at any time.

