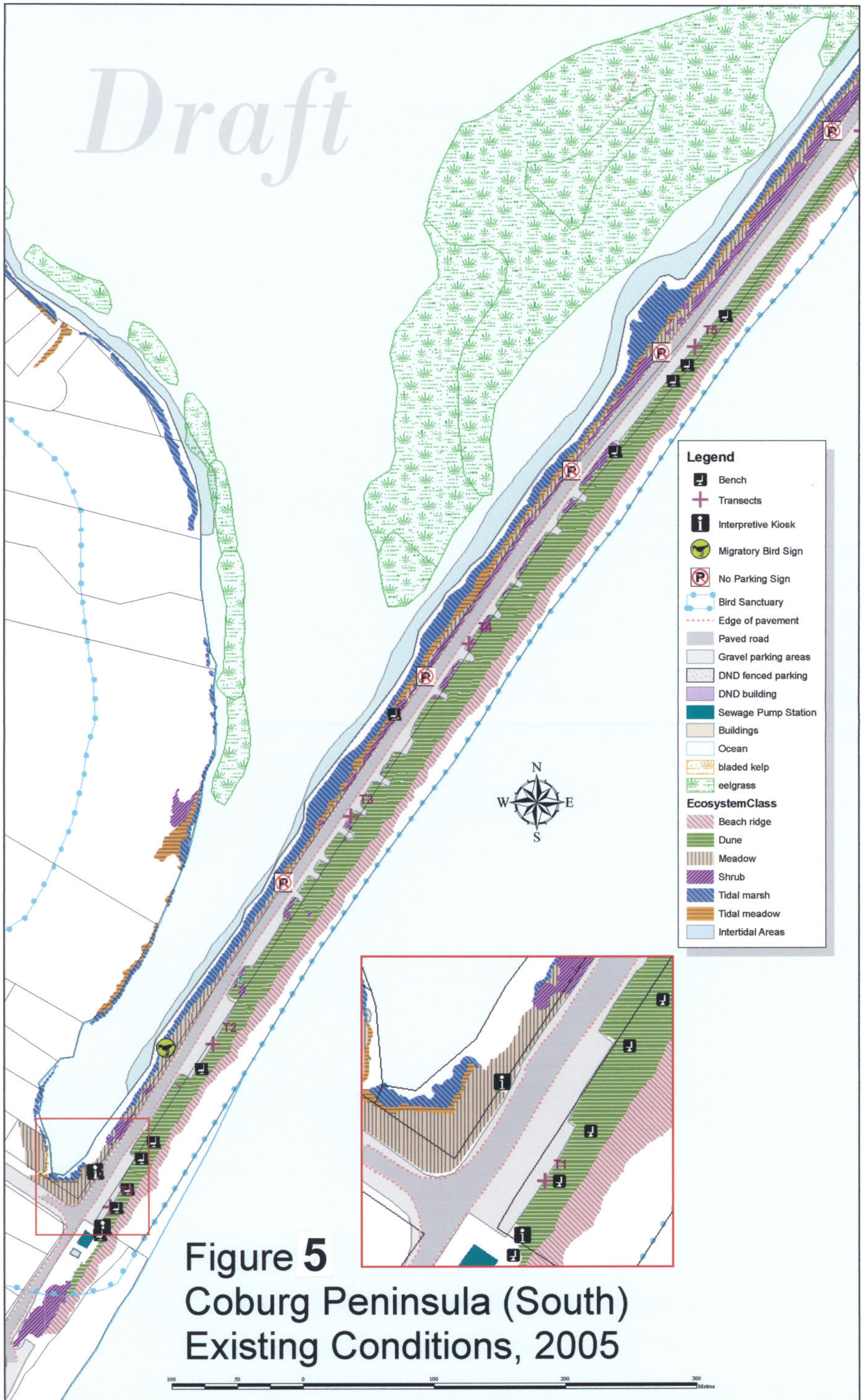
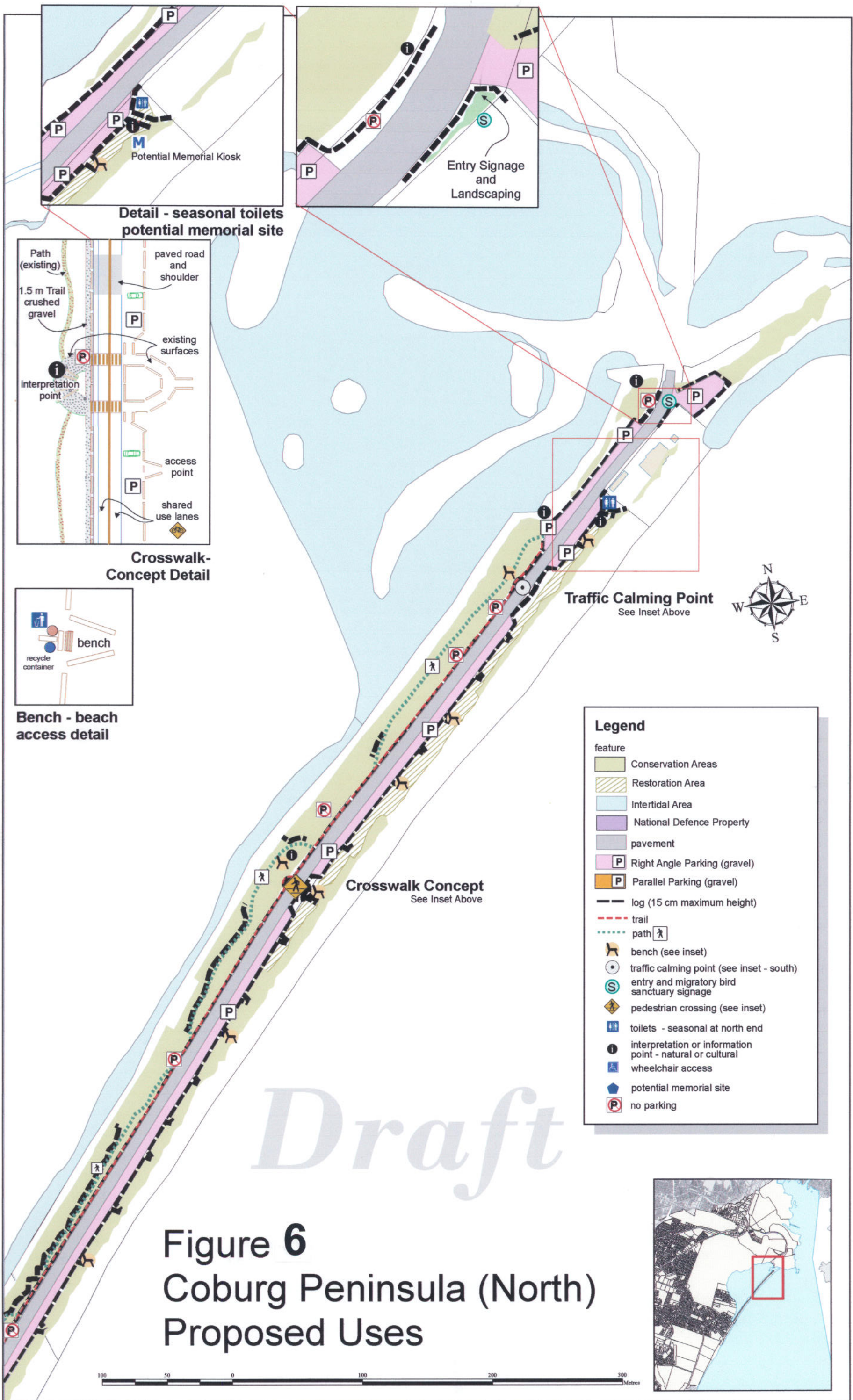
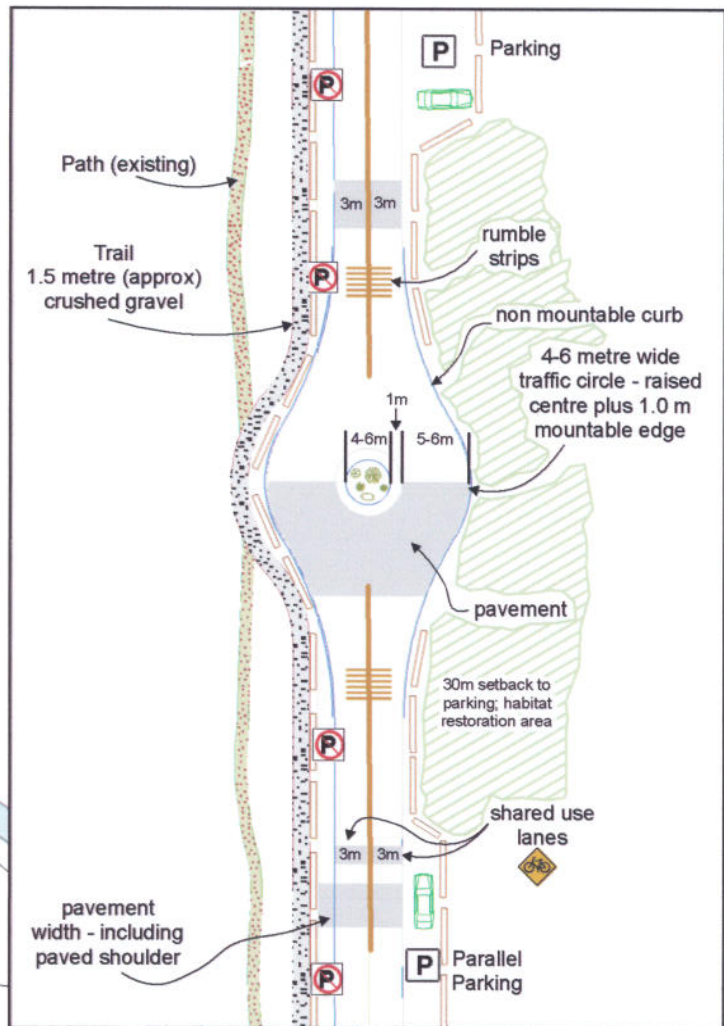




Draft







Traffic Calming Island
Concept Detail



Legend

feature

- Conservation Areas
- Restoration Area
- Intertidal Area
- National Defence Property
- pavement
- Right Angle Parking (gravel)
- Parallel Parking (gravel)
- log (15 cm maximum height)
- trail
- path
- bench (see inset - north)
- traffic calming point (see inset)
- entry and migratory bird sanctuary signage
- pedestrian crossing (see inset - north)
- toilets - seasonal at north end
- Interpretation or Information Point - Natural or Cultural
- wheelchair access
- potential memorial site
- no parking

Draft

Figure 7
Coburg Peninsula (South)
Proposed Uses

