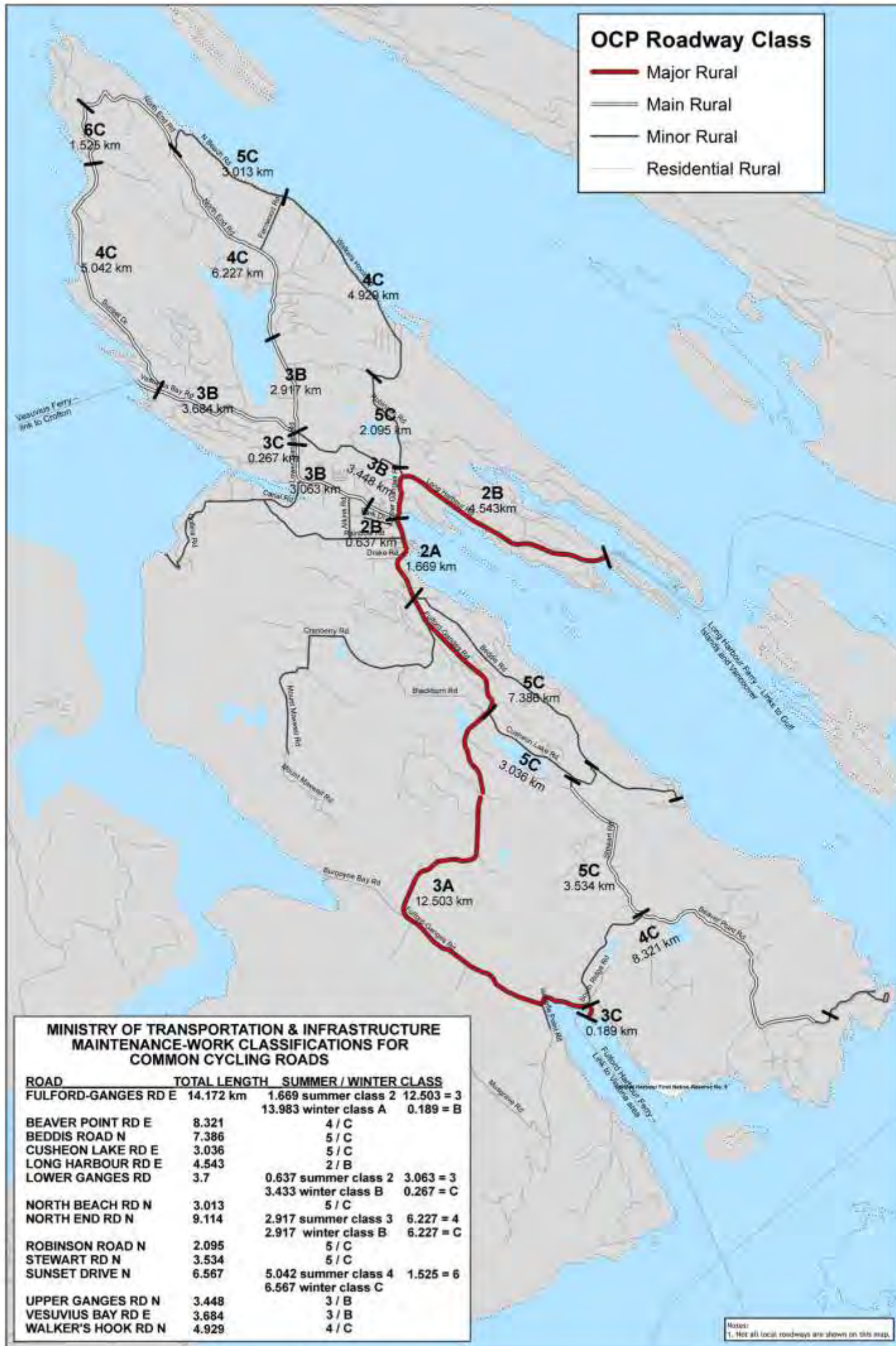


**Map 1. Review of Existing Conditions (PIC Only)**


Capital Regional District  
 Salt Spring Island Cycling Master Plan - Part of the CRD Pedestrian and Cycling Master Plan

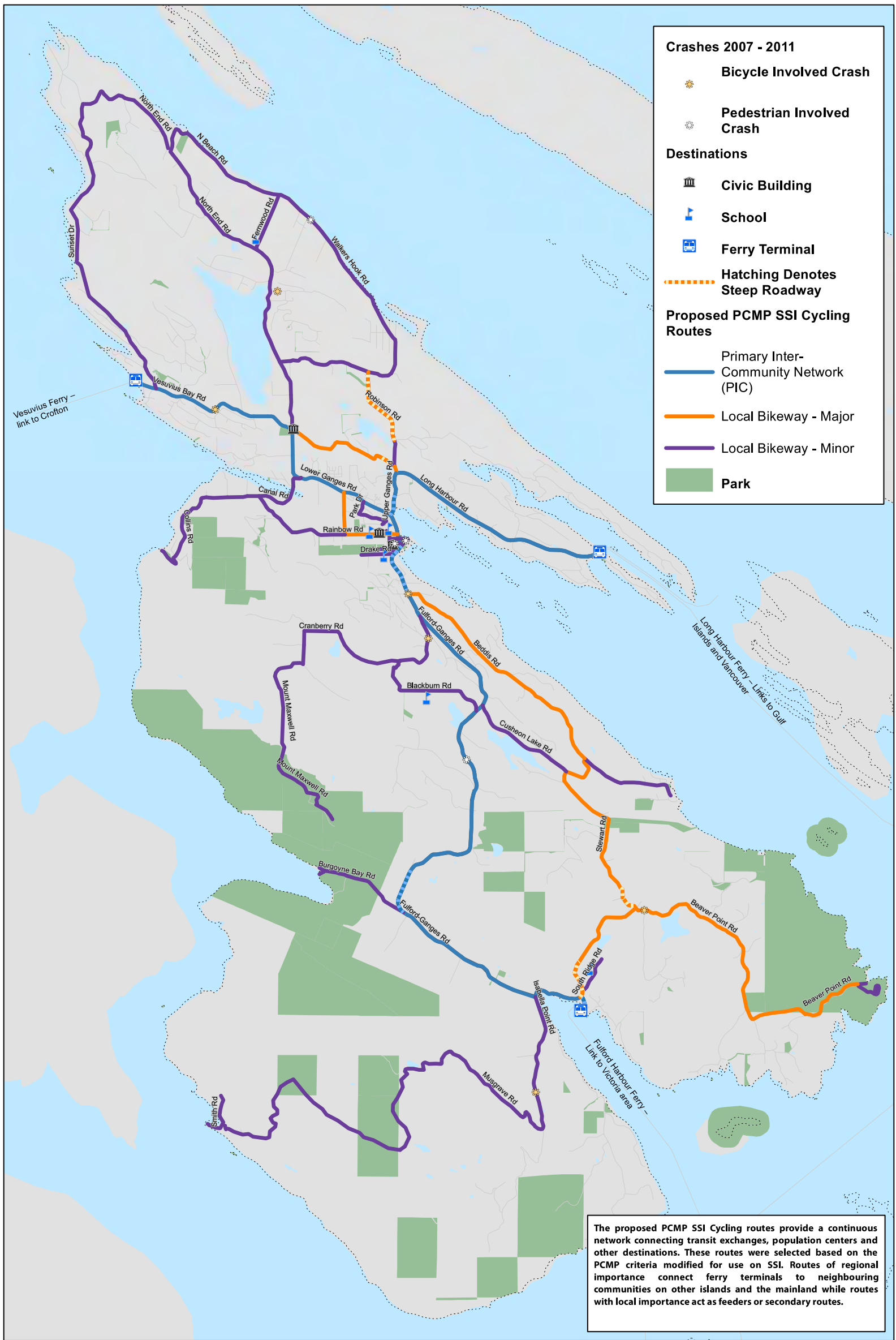
0 0.75 1.5 Kilometers



**Map 2. Salt Spring Island OCP and MOTI Road Classifications**


Capital Regional District  
Salt Spring Island Cycling Master Plan - Part of the CRD Pedestrian and Cycling Master Plan

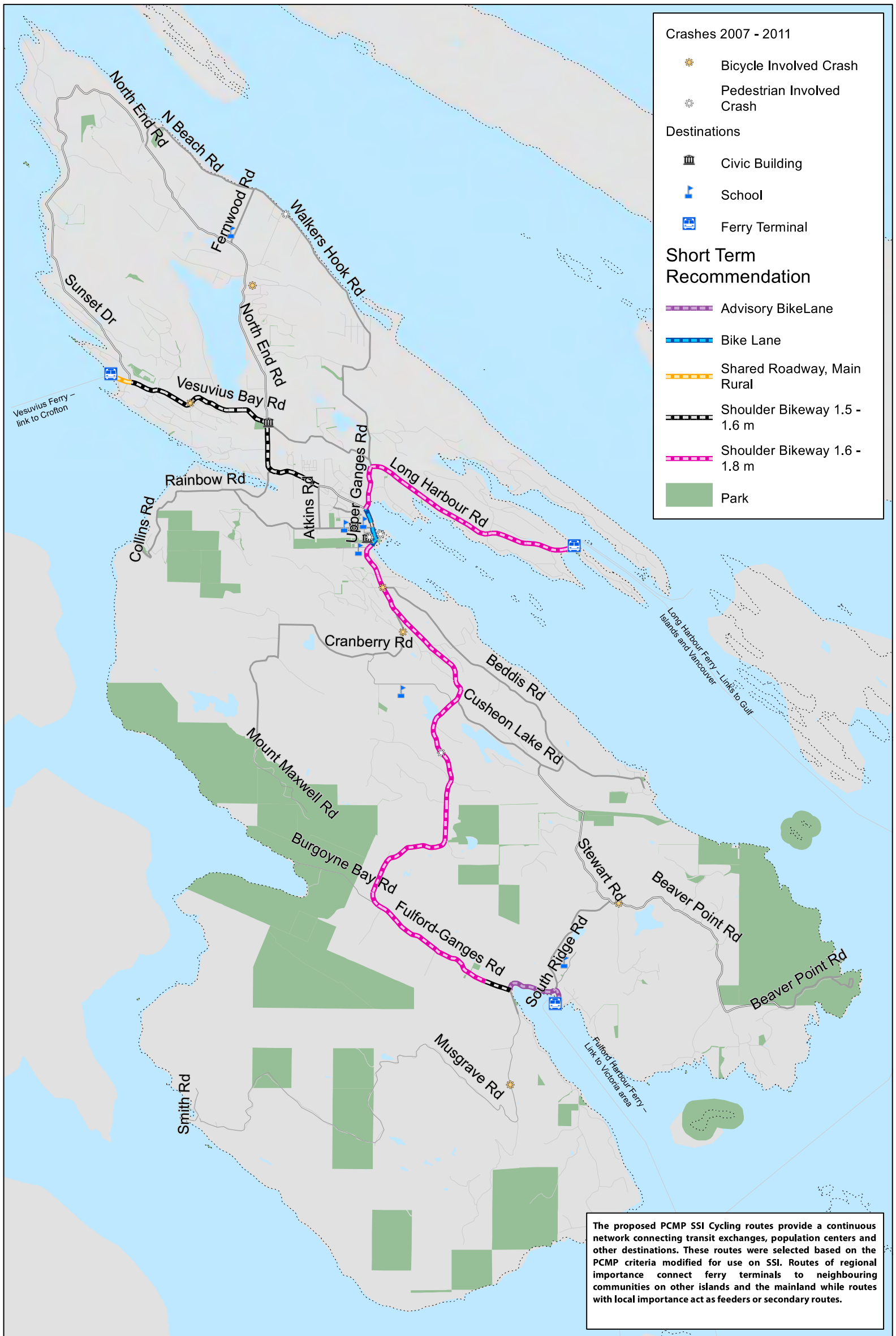




**Map 3. Proposed PCMP SSI Cycling Routes**

Capital Regional District  
Salt Spring Island Cycling Master Plan - Part of the CRD Pedestrian and Cycling Master Plan





**Map 4. Proposed PCMP SSI - Short Term Facility Recommendations**

Capital Regional District  
Salt Spring Island Cycling Master Plan - Part of the CRD Pedestrian and Cycling Master Plan

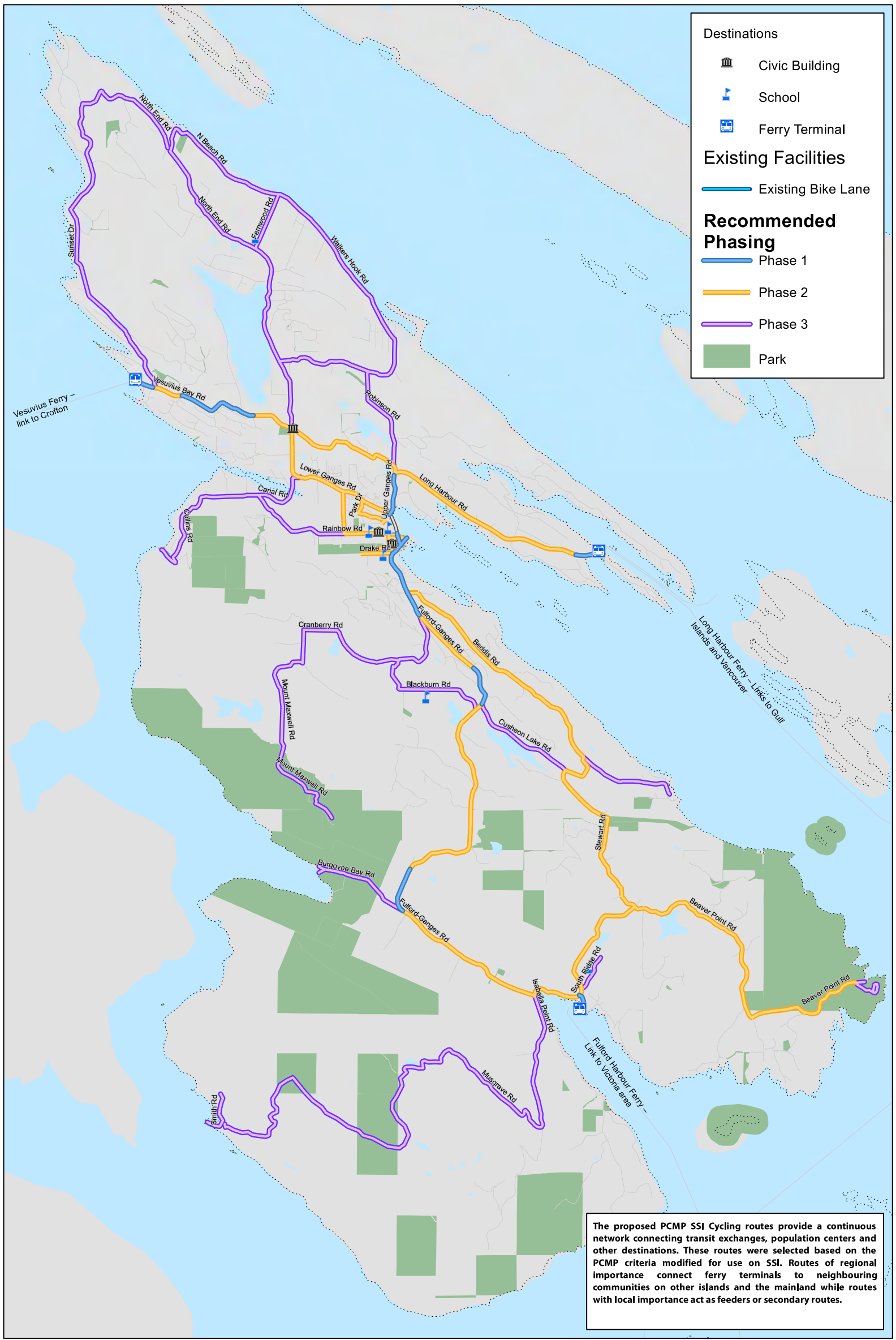




**Map 5. Proposed PCMP SSI - Long Term Facility Recommendations**

Capital Regional District  
Salt Spring Island Cycling Master Plan - Part of the CRD Pedestrian and Cycling Master Plan





**Map 6. Proposed PCMP SSI - Recommended Project Phasing**

Capital Regional District  
Salt Spring Island Cycling Master Plan - Part of the CRD Pedestrian and Cycling Master Plan

