

Magic Lake Estates Water System














1:11,000
0 2550 100 150 Metres
UTM Zone 10N NAD 1983



DISCLAIMER

Important This map is for general information purposes only. The Capital Regional District (CRD) makes no representations or warranties regarding the accuracy or completeness of this map or the suitability of the map for any purpose. **This map is not for navigation.** The CRD **will not be liable** for any damage, loss or injury resulting from the use of the map or information on the map and the map may be changed by the CRD at any time.

January 2020 | LS_Magic Lake Estates_System_11x17.mxd | helpdesk@crd.bc.ca

-  Water Service Area
-  Distribution Main
-  Untreated Supply Main
-  Treatment Plant
-  Reservoir (Storage Tank)
-  Pump Station
-  Pressure Control Station
-  Water Well
-  Air Valve
-  Hydrant
-  Standpipe

