








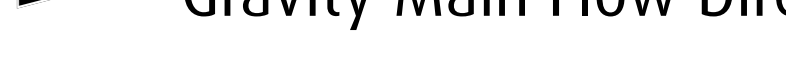








CAPITAL REGIONAL DISTRICT
Saanich Peninsula Sewerage System Infrastructure

CRD
 Making a difference...together

-  Pump Station
-  Treatment Plant
-  Wastewater Pressurized Main
-  Pressurized Main Flow Direction
-  Gravity Collector Main
-  Inverted Siphon
-  Outfall
-  Overflow
-  Trunk
-  Gravity Main Flow Direction
-  Highway
-  Major Roads
-  Roads
-  First Nation Reserves
-  Municipal Boundary

1:15,000

 Metres

0 500 1,000 1,500

Projection: Universal Transverse Mercator: Zone 10, North, North American Datum 1983.

DISCLAIMER

Important This map is for general information purposes only. The Capital Regional District (CRD) makes no representations or warranties regarding the accuracy or completeness of this map or the suitability of the map for any purpose. **This map is not for navigation.** The CRD will not be liable for any damage, loss or injury resulting from the use of the map or information on the map and the map may be changed by the CRD at any time.