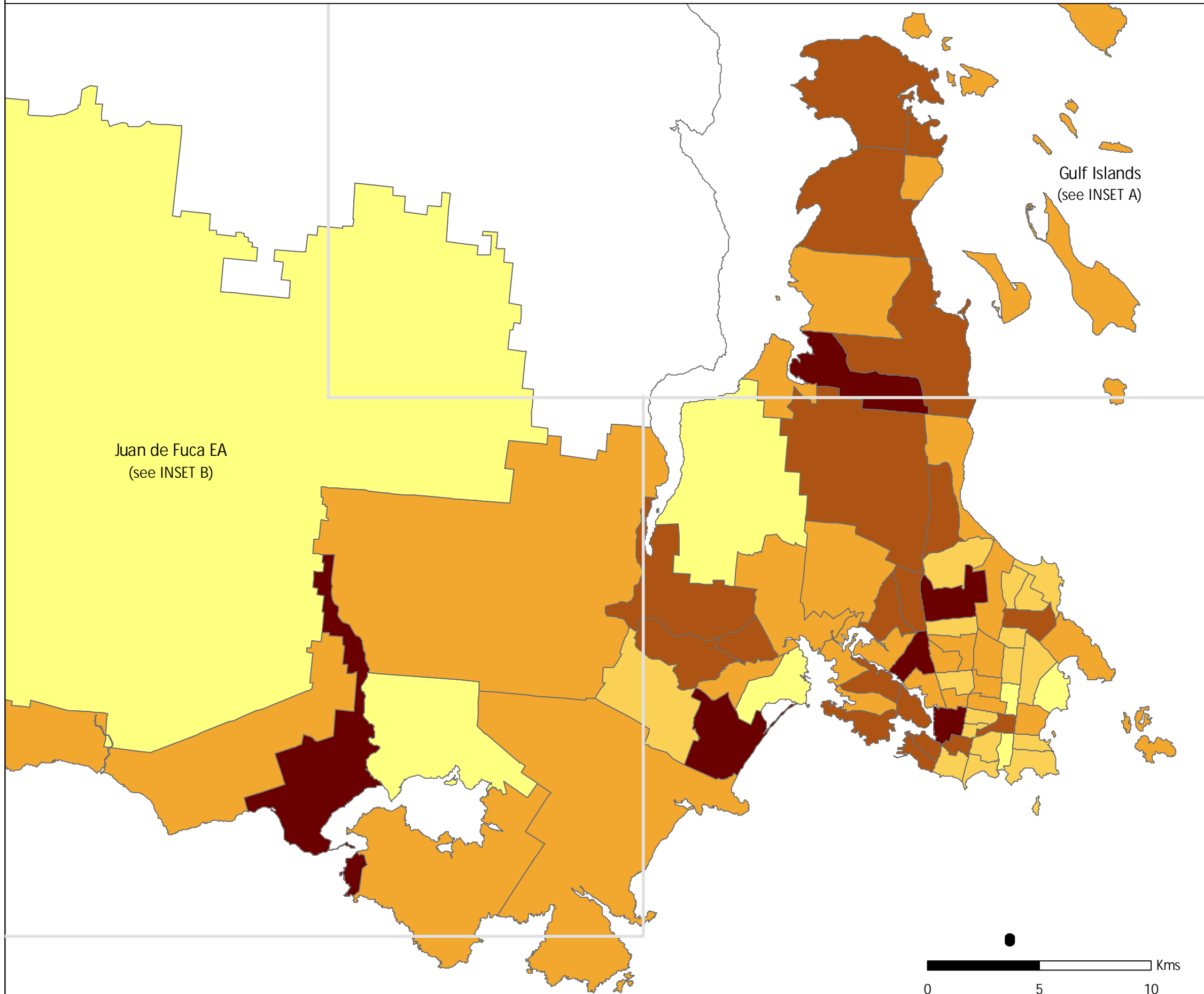
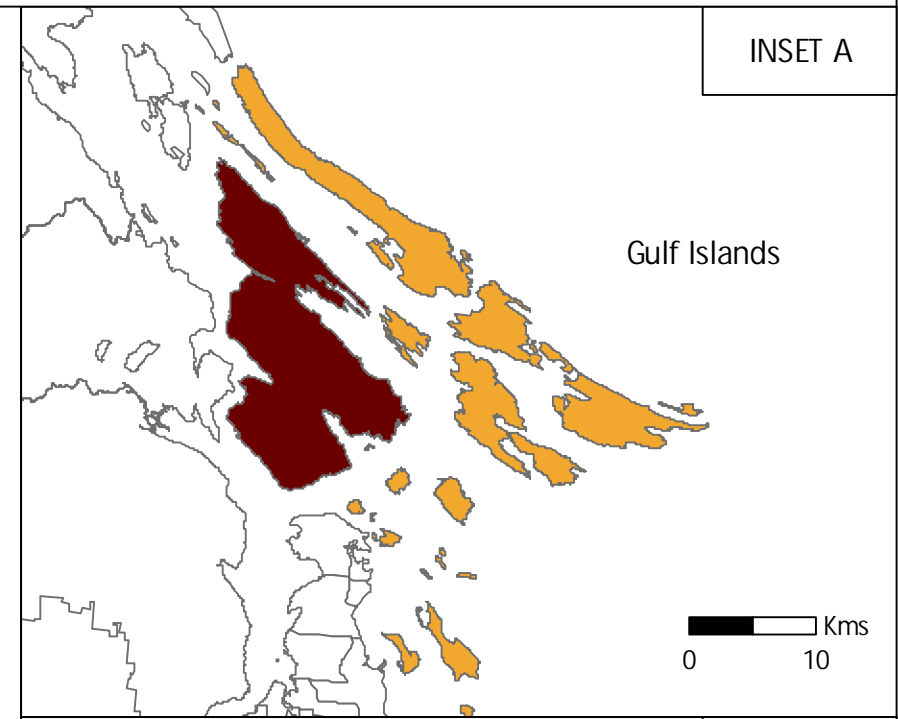


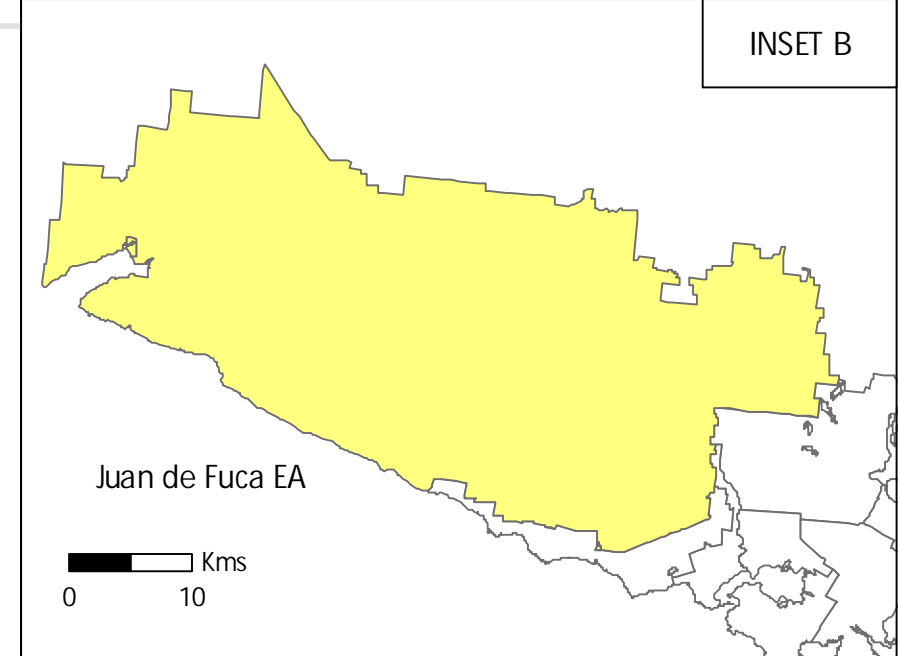
# POPULATION DISTRIBUTION (2006) CAPITAL REGION



INSET A



INSET B



**Total Population**

<span style="display:inline-block; width:15px; height:10px; background-color:yellow; border:1px solid black;"></span> Under 2,500	<span style="display:inline-block; width:15px; height:10px; background-color:darkorange; border:1px solid black;"></span> 5,500 - 6,999
<span style="display:inline-block; width:15px; height:10px; background-color:orange; border:1px solid black;"></span> 2,500 - 3,999	<span style="display:inline-block; width:15px; height:10px; background-color:darkred; border:1px solid black;"></span> 7,000 and Over
<span style="display:inline-block; width:15px; height:10px; background-color:lightorange; border:1px solid black;"></span> 4,000 - 5,499	

The Capital Region includes the Victoria Census Metropolitan Area (CMA);  
 Juan de Fuca EA: Southern Gulf Islands EA and Salt Spring Island EA.  
 Census Tracts within the CMA are shown on the large map.  
 Source: Statistics Canada 2006 Census

Map produced: August, 2008

