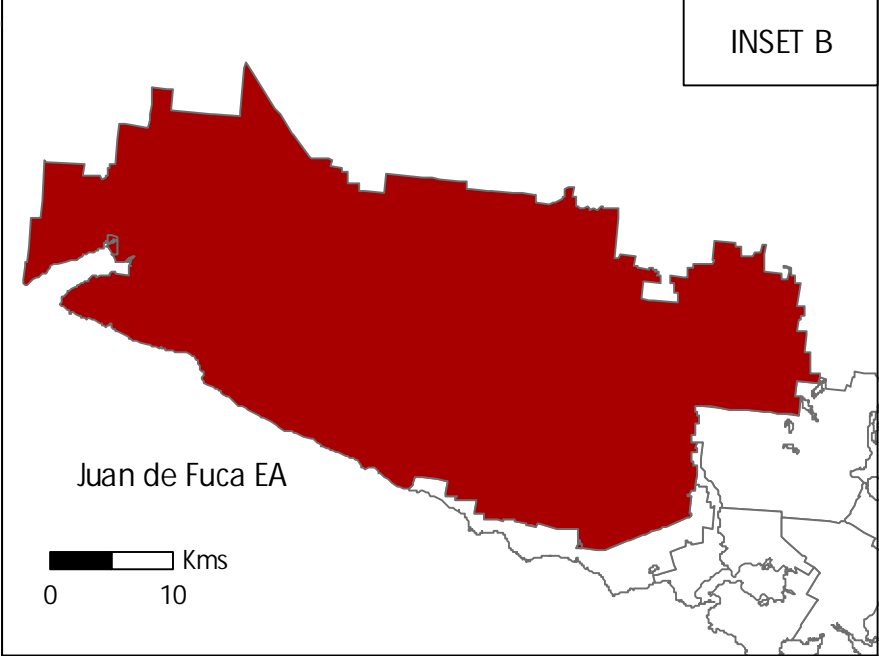
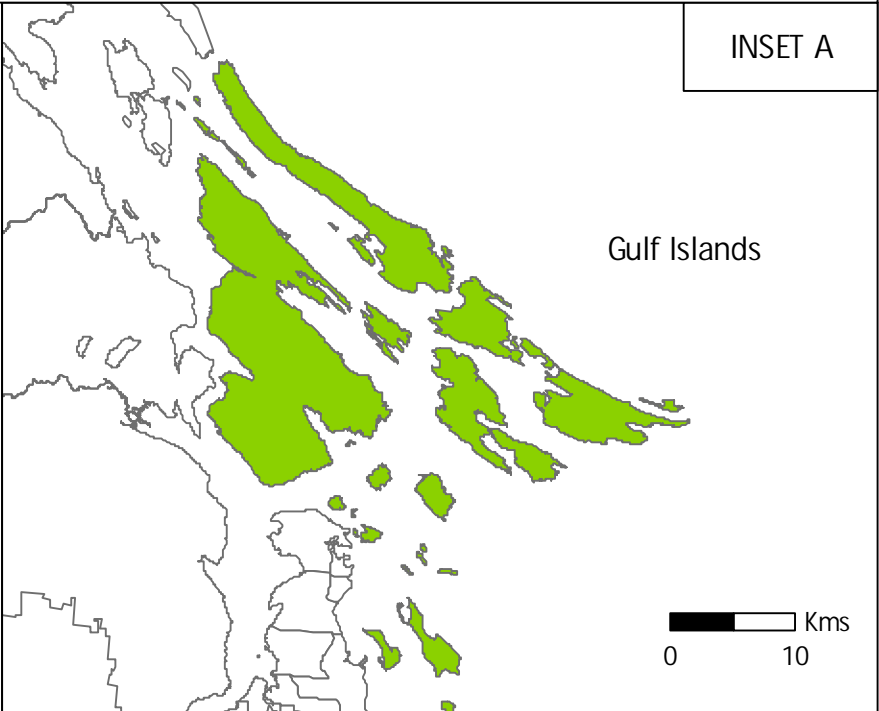
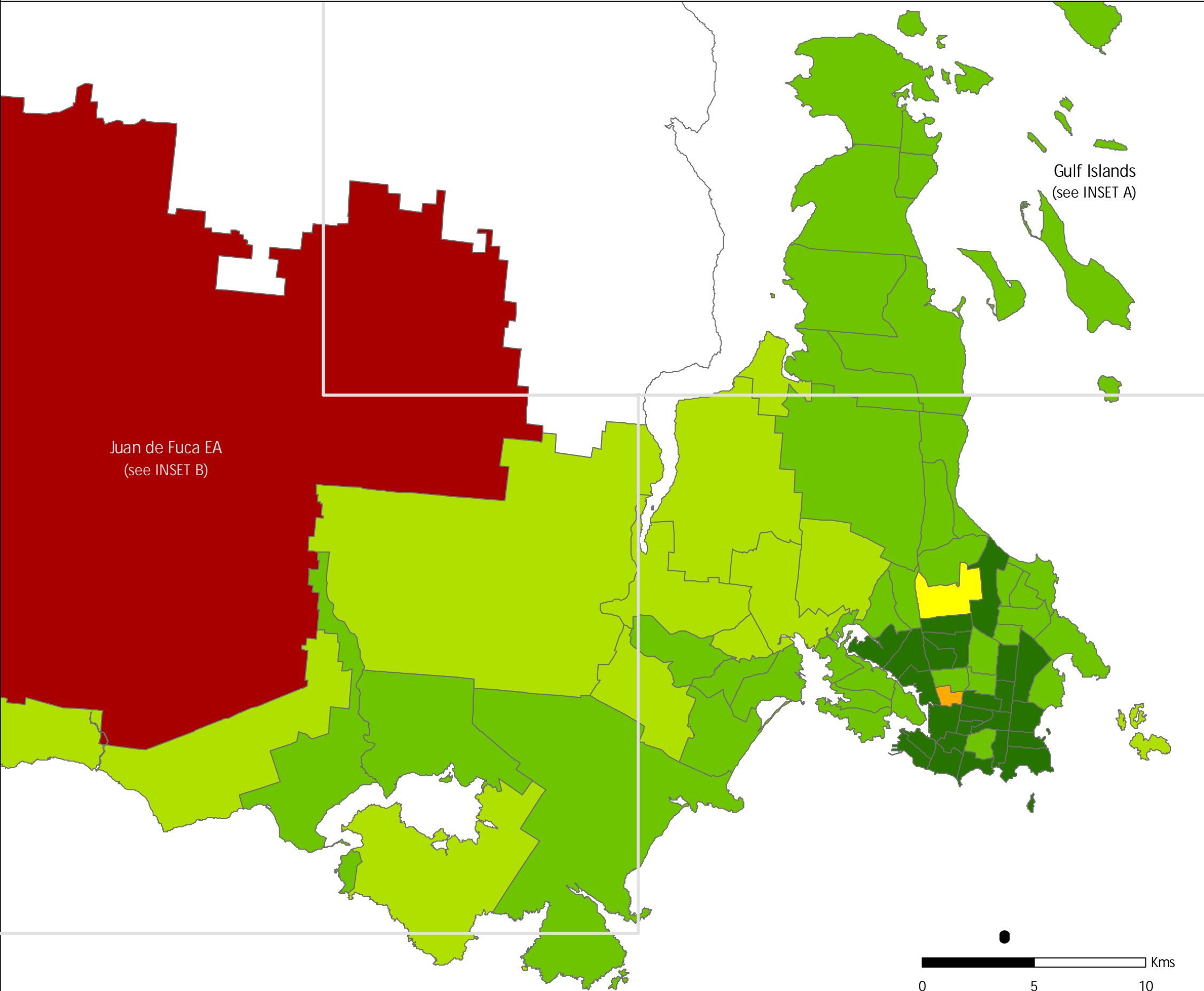


CHANGE IN POPULATION AGED 65 YEARS AND OVER (2001-2006) CAPITAL REGION



Percent Change in Population Aged 65 & Over

-0.1% and over	75.0% to 99.9%
0.0% to 24.9%	100.0% to 124.9%
25.0% to 49.9%	125.0% and over
50.0% to 74.9%	

The Capital Region includes the Victoria Census Metropolitan Area (CMA);
 Juan de Fuca EA: Southern Gulf Islands EA and Salt Spring Island EA.
 Census Tracts within the CMA are shown on the large map.
 Source: Statistics Canada 2001 Census and 2006 Census

Map produced: August, 2008

