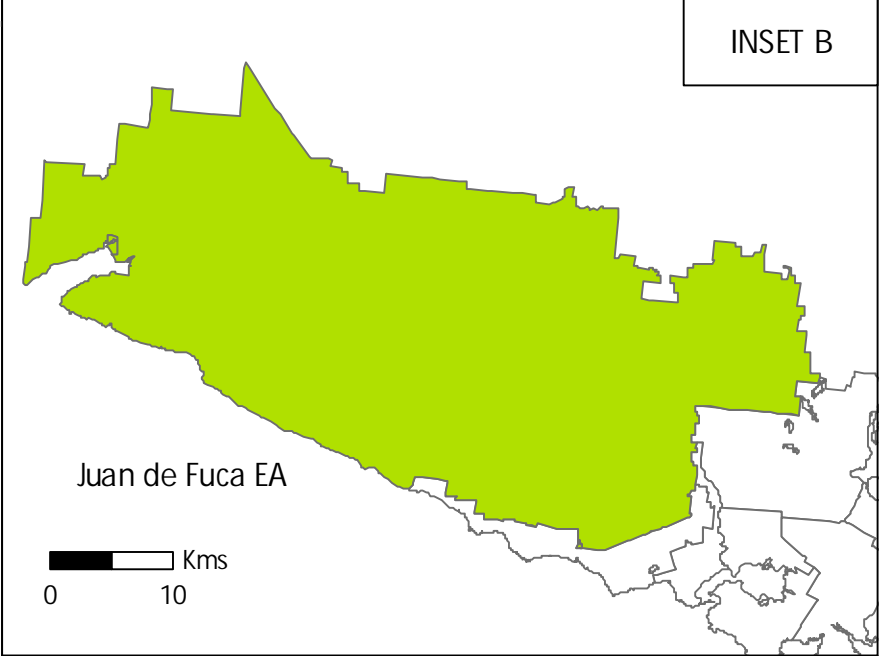
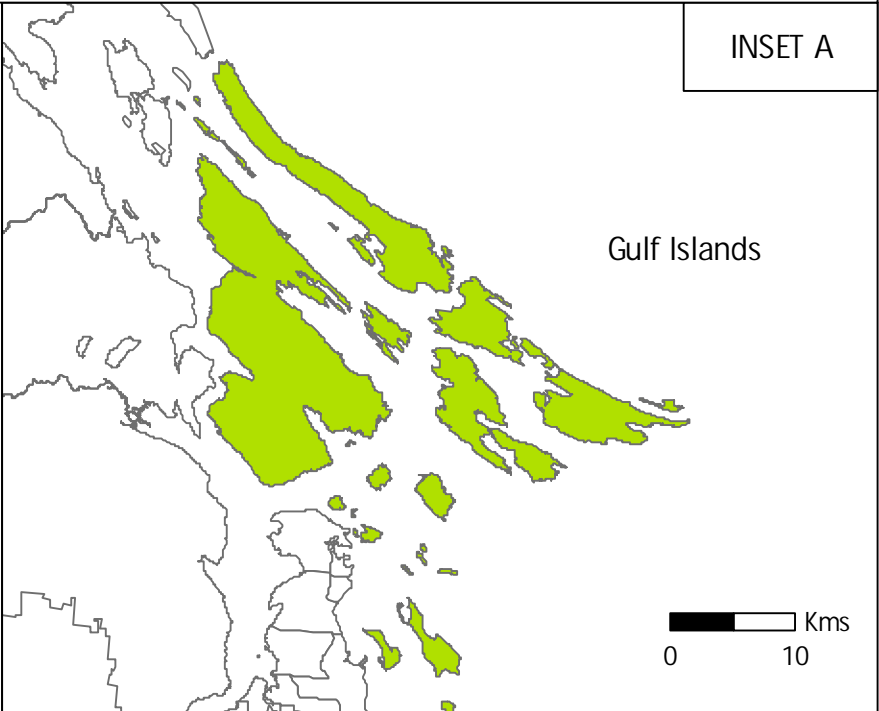
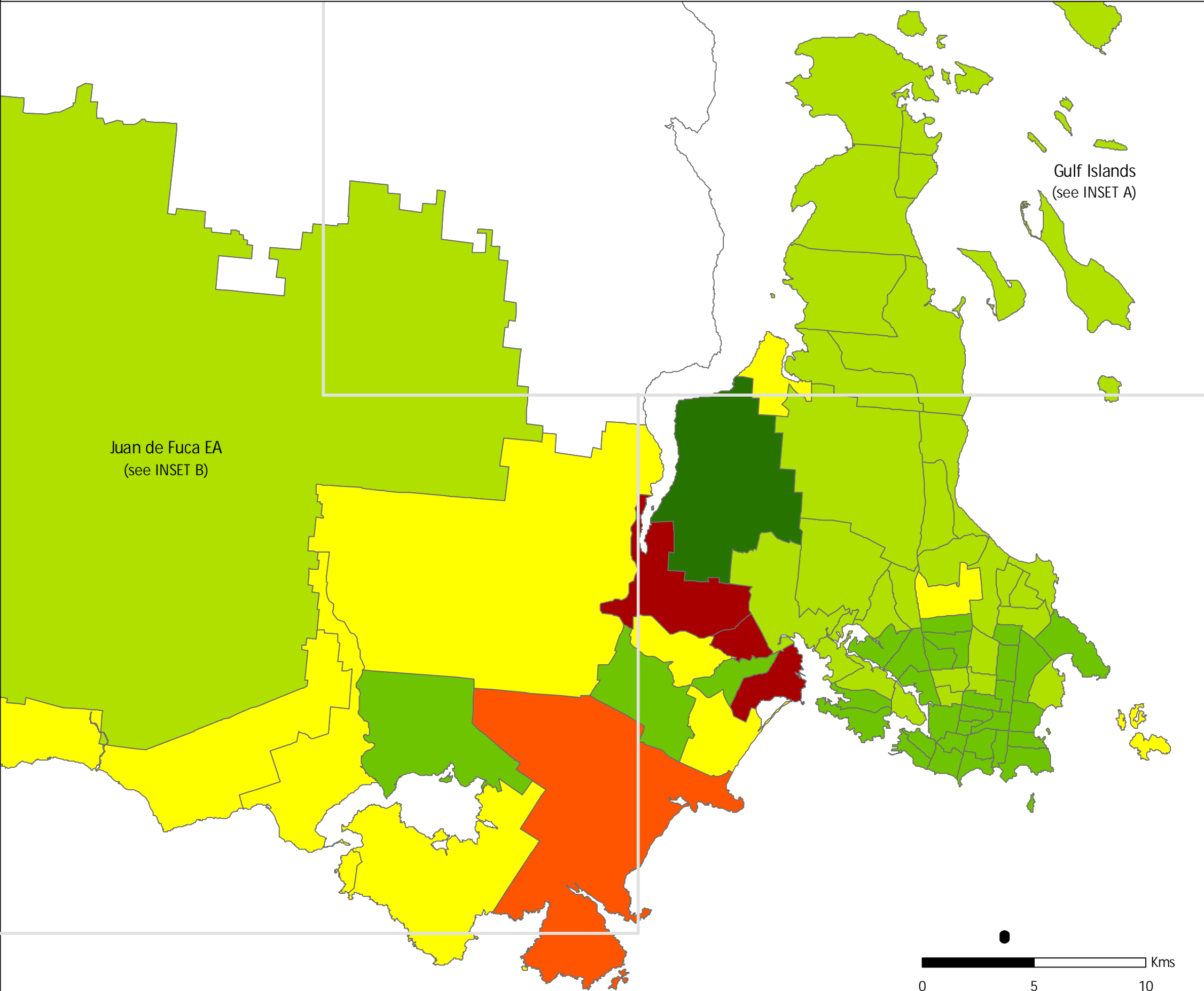


CHANGE IN POPULATION AGED 65 YEARS AND OVER (1996-2006) CAPITAL REGION



Percent Change in Population Aged 65 & Over

- 50.1% and over
- 50.0% to -0.1%
- 0.0% to 49.9%
- 50.0% to 99.9%
- 100.0% to 149.9%
- 150.0% to 199.9%
- 200.0% and over

The Capital Region includes the Victoria Census Metropolitan Area (CMA);
 Juan de Fuca EA: Southern Gulf Islands EA and Salt Spring Island EA.
 Census Tracts within the CMA are shown on the large map.
 Source: Statistics Canada 1996 Census and 2006 Census

Map produced: August, 2008

