












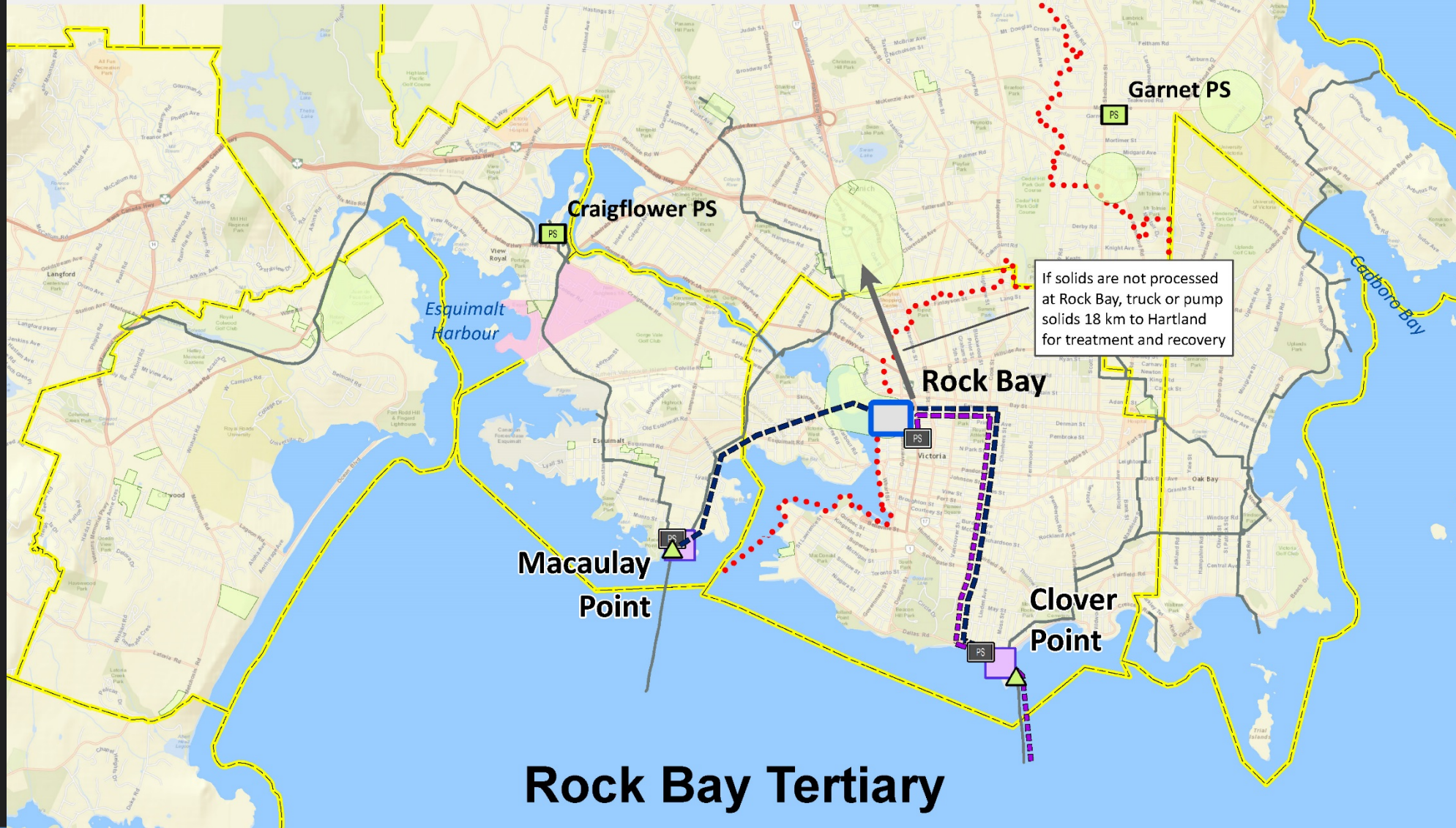















# Core Area Liquid Waste Management Committee

## March 9, 2016
















-  Existing CRD Sanitary Trunk
-  Proposed Pump Stations
-  Select Existing Pump Stations
-  Proposed Sanitary Pipe - Raw / Primary
-  Proposed Sanitary Pipe - Treated
-  Sewage Catchment Breakpoint
-  Sites
-  Municipal Boundaries
-  Existing Outfall
-  First Nation Reserves
-  Proposed Secondary WWTP Site
-  Proposed Tertiary WWTP Site
-  Wet Weather Facility (Screen Flow > 4x ADWF)

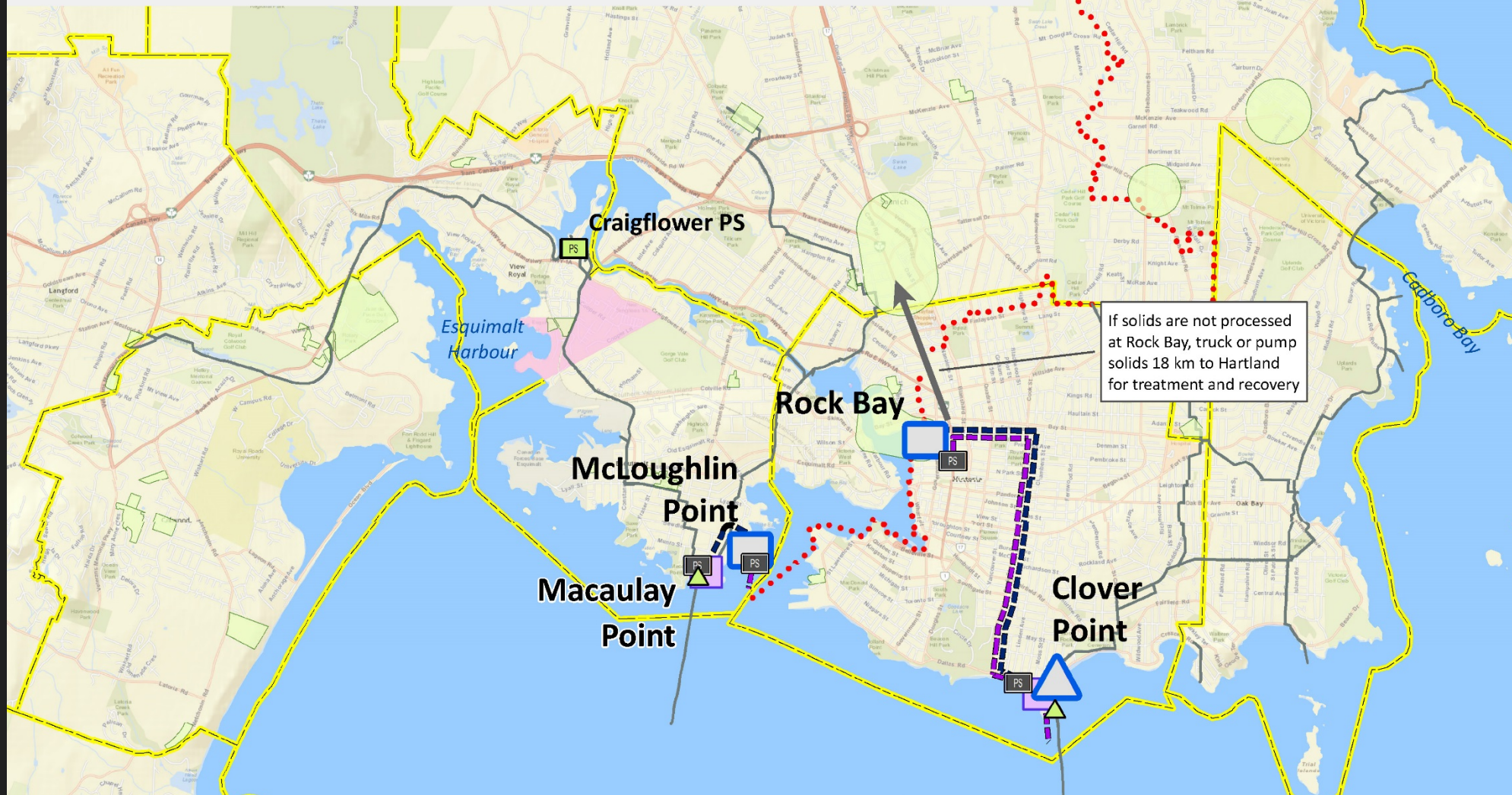


-  Existing CRD Sanitary Trunk
-  Proposed Pump Stations
-  Select Existing Pump Stations
-  Proposed Sanitary Pipe - Raw / Primary
-  Proposed Sanitary Pipe - Treated
-  Sewage Catchment Breakpoint
-  Sites
-  Municipal Boundaries
-  Existing Outfall
-  First Nation Reserves
-  Proposed Secondary WWTP Site
-  Proposed Tertiary WWTP Site
-  Wet Weather Facility (Screen Flow > 4x ADWF)



## McLoughlin / Clover Plants - Tertiary

-  Existing CRD Sanitary Trunk
-  Proposed Pump Stations
-  Select Existing Pump Stations
-  Proposed Sanitary Pipe - Raw / Primary
-  Proposed Sanitary Pipe - Treated
-  Sewage Catchment Breakpoint
-  Sites
-  Municipal Boundaries
-  Existing Outfall
-  First Nation Reserves
-  Proposed Primary WWTP Site
-  Proposed Tertiary WWTP Site
-  Wet Weather Facility (Screen Flow > 4xADWF)



If solids are not processed at Rock Bay, truck or pump solids 18 km to Hartland for treatment and recovery

# McLoughlin / Rock Bay / Clover Plant

**TOWNSHIP OF  
ESQUIMALT**

**LYALL ST  
LAMPSON ST**

**DEPARTMENT OF  
NATIONAL DEFENCE**



0 200 400  
This map is for general information only  
and may contain inaccuracies.

**MACAULAY PT  
0.3 HA**

**MCCLOUGHLIN PT  
1.4 HA**

**CITY OF  
VICTORIA**







**1988 Crown Grant To City of Victoria**


**City of Victoria Road Right of Way**

**1988 Crown Grant To City of Victoria**

**Existing Clover Point Pump Station**



1976 - CLOVER POINT PUMP STATION



Questions?

