













-  Existing CRD Sanitary Trunk
-  Proposed Pump Stations
-  Select Existing Pump Stations
-  Proposed Sanitary Pipe - Raw / Primary
-  Proposed Sanitary Pipe - Treated
-  Sewage Catchment Breakpoint
-  Sites
-  Municipal Boundaries
-  Existing Outfall
-  First Nation Reserves
-  Proposed WWTP Site
-  Wet Weather Facility



Seven Plant Option

Figure 8.1