









Map 4: Regional Green/Blue Spaces System

- | | |
|---|--|
|  Major Parks & Ecological Reserves |  Agricultural Land Reserve |
|  Future Regional Park (pending land transfer to CRD) |  Forest Land & Forest Land Reserve |
|  CRD Water Lands (catchment & other) |  Unprotected Green Space Policy Area |
|  Regional Trails (existing & proposed) |  Blue Space Core Policy Areas (marine areas having regional blue space value) |

DISCLAIMER: Information depicted is conceptual and generalized. Features and boundaries are approximate and may not be consistent with actual property lines.