




















# Map 6 Francis/King Regional Park

-  TRIM Streams
-  Major Roads
-  Roads
-  Hiking/Equestrian/Cycling Trails
-  Hiking/Equestrian Trails
-  Hiking Trails (Proposed Hiking/Equestrian)
-  Hiking Trails
-  Elsie King Interpretive Trail
-  Municipal Boundaries
-  Contours (5 meter interval)
-  Power Lines
-  Regional Park Boundary
-  Parking Area
-  Buildings
-  Wetlands
-  Parking
-  Toilets
-  Picnic Area

Capital Regional District  
**PARKS**  
490 Atkins Avenue, Victoria BC V9B 2Z8  
tel (250) 478-3344 fax (250) 478-5416  
e:crdparks@crd.bc.ca | www.crd.bc.ca/parks



Projection: Universal Transverse Mercator Zone 10  
North North American Datum 1983

