

















Map 3 Thetis Lake, Francis/King, and Mill Hill Regional Parks Park Management Zones

-  TRIM Streams
-  Major Roads
-  Roads
-  Municipal Boundaries
-  Power Lines
-  Regional Park Boundary
-  Municipal Park Boundary

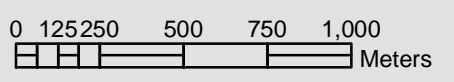
- ### Park Management Zones
-  Intensive Recreation
 -  Natural Area Conservation
 -  Natural Area Recreation
 -  Park Infrastructure
 -  Sensitive Environment

- ### TRIM Contours (20 meter interval)
-  Contour - Index
 -  Contour - Index, Depression
 -  Contour - Intermediate
 -  Contour - Intermediate, Depression



**Capital Regional District
PARKS**

490 Atkins Avenue, Victoria BC V9B 2Z8
tel (250) 478-3344 • fax (250) 478-5416
e: crdparks@crd.bc.ca | www.crd.bc.ca/parks



Projection: Universal Transverse Mercator Zone 10
North North American Datum 1983

