










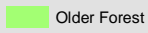
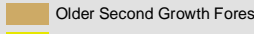
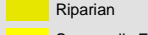
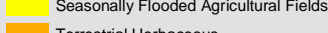
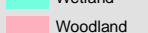
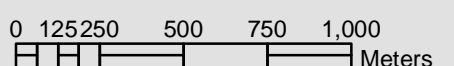


# Map 2 Thetis Lake, Francis/King, and Mill Hill Regional Parks In Relation to the Sensitive Ecosystems Inventory

-  TRIM Streams
  -  Major Roads
  -  Roads
  -  Municipal Boundaries
  -  Power Lines
  -  Regional Park Boundary
  -  Municipal Park Boundary
- TRIM Contours (20 meter interval)**
-  Contour - Index
  -  Contour - Index.Depression
  -  Contour - Intermediate
  -  Contour - Intermediate.Depression

- Sensitive Ecosystems Inventory**
-  Older Forest
  -  Older Second Growth Forest
  -  Riparian
  -  Seasonally Flooded Agricultural Fields
  -  Terrestrial Herbaceous
  -  Wetland
  -  Woodland

Capital Regional District  
**PARKS**  
490 Atkins Avenue, Victoria BC V9B 2Z8  
tel (250) 478-3344 fax (250) 478-5416  
e:crdparks@crd.bc.ca | www.crd.bc.ca/parks



Projection: Universal Transverse Mercator Zone 10  
North North American Datum 1983

