


 2024 FLUSHING AREAS - View Royal & Sooke

WESTSHORE COMMUNITIES

ANNUAL WATER MAIN FLUSHING

  
Making a difference...together

  
0 500 1,000 2,000 3,000 Metres  
UTM Zone 10N NAD 1983



DISCLAIMER

**Important** This map is for general information purposes only. The Capital Regional District (CRD) makes no representations or warranties regarding the accuracy or completeness of this map or the suitability of the map for any purpose. **This map is not for navigation.** The CRD **will not be liable** for any damage, loss or injury resulting from the use of the map or information on the map and the map may be changed by the CRD at any time.

November 2023 | Flushing\_2023Spring - WP1.mxd | dataservices@crd.bc.ca