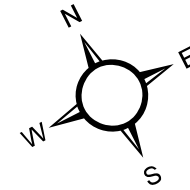
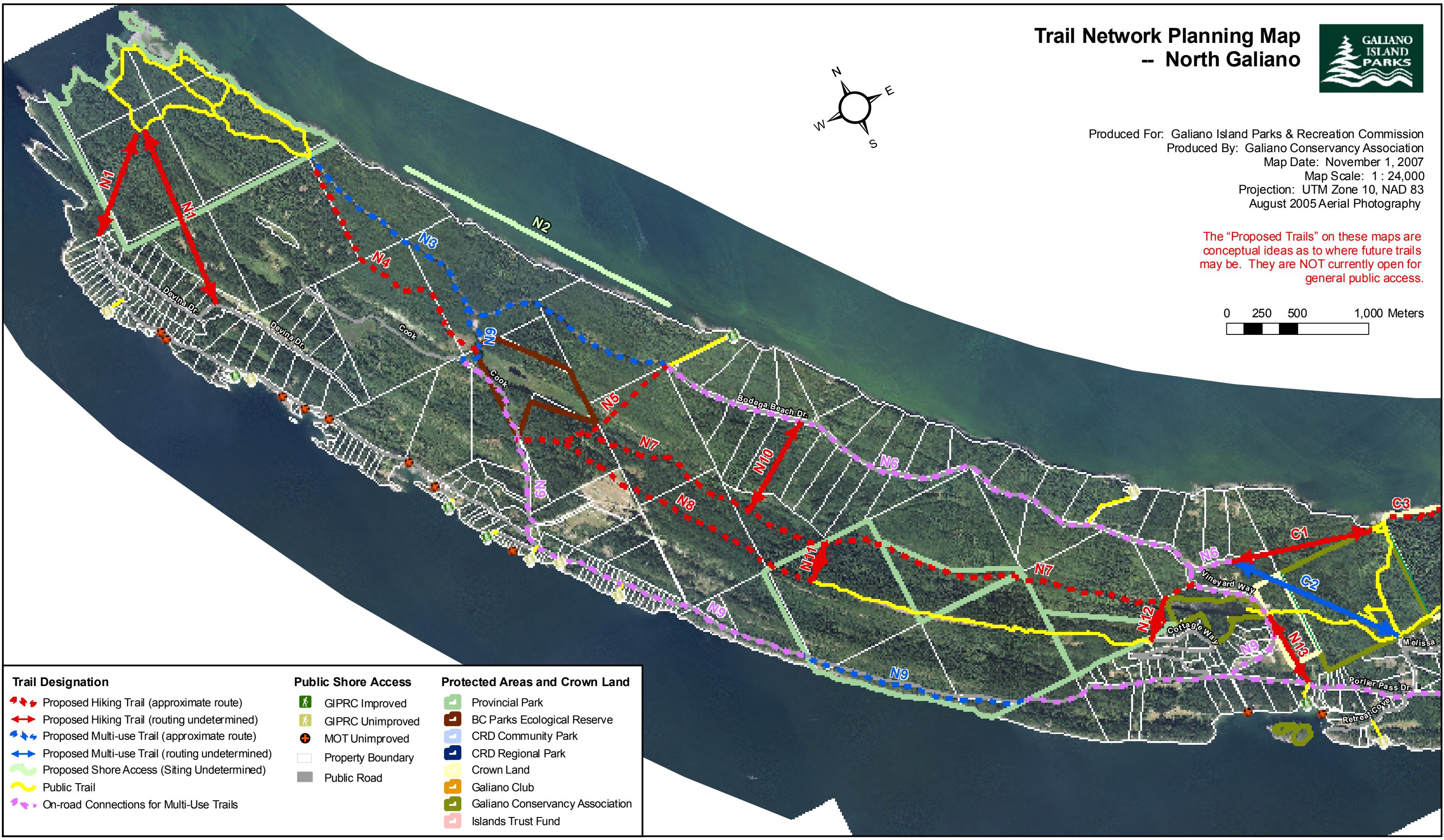



# Trail Network Planning Map -- North Galiano



Produced For: Galiano Island Parks & Recreation Commission  
 Produced By: Galiano Conservancy Association  
 Map Date: November 1, 2007  
 Map Scale: 1 : 24,000  
 Projection: UTM Zone 10, NAD 83  
 August 2005 Aerial Photography

The "Proposed Trails" on these maps are conceptual ideas as to where future trails may be. They are NOT currently open for general public access.



Trail Designation	Public Shore Access	Protected Areas and Crown Land
Proposed Hiking Trail (approximate route)	GIPRC Improved	Provincial Park
Proposed Hiking Trail (routing undetermined)	GIPRC Unimproved	BC Parks Ecological Reserve
Proposed Multi-use Trail (approximate route)	MOT Unimproved	CRD Community Park
Proposed Multi-use Trail (routing undetermined)	Property Boundary	CRD Regional Park
Proposed Shore Access (Siting Undetermined)	Public Road	Crown Land
Public Trail		Galiano Club
On-road Connections for Multi-Use Trails		Galiano Conservancy Association
		Islands Trust Fund