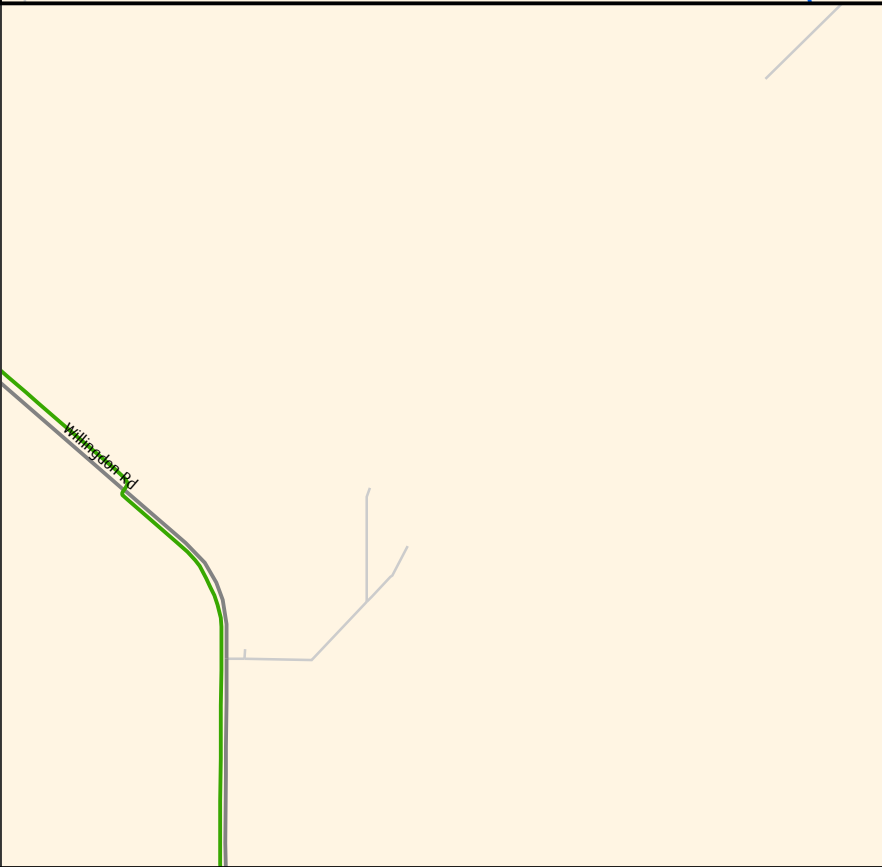
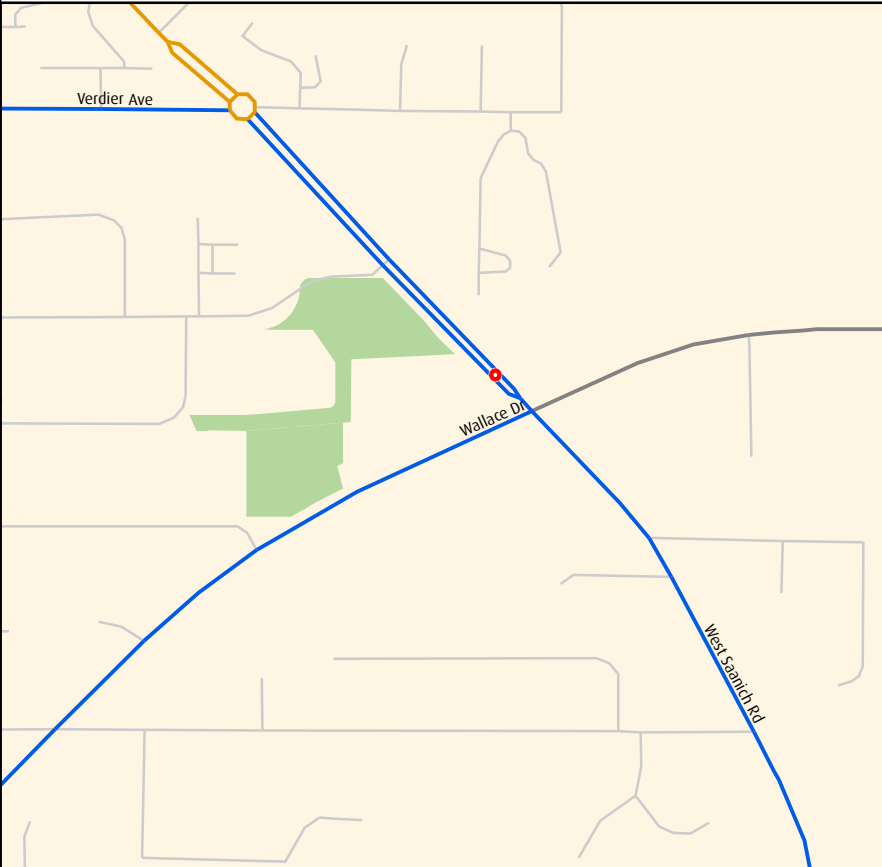
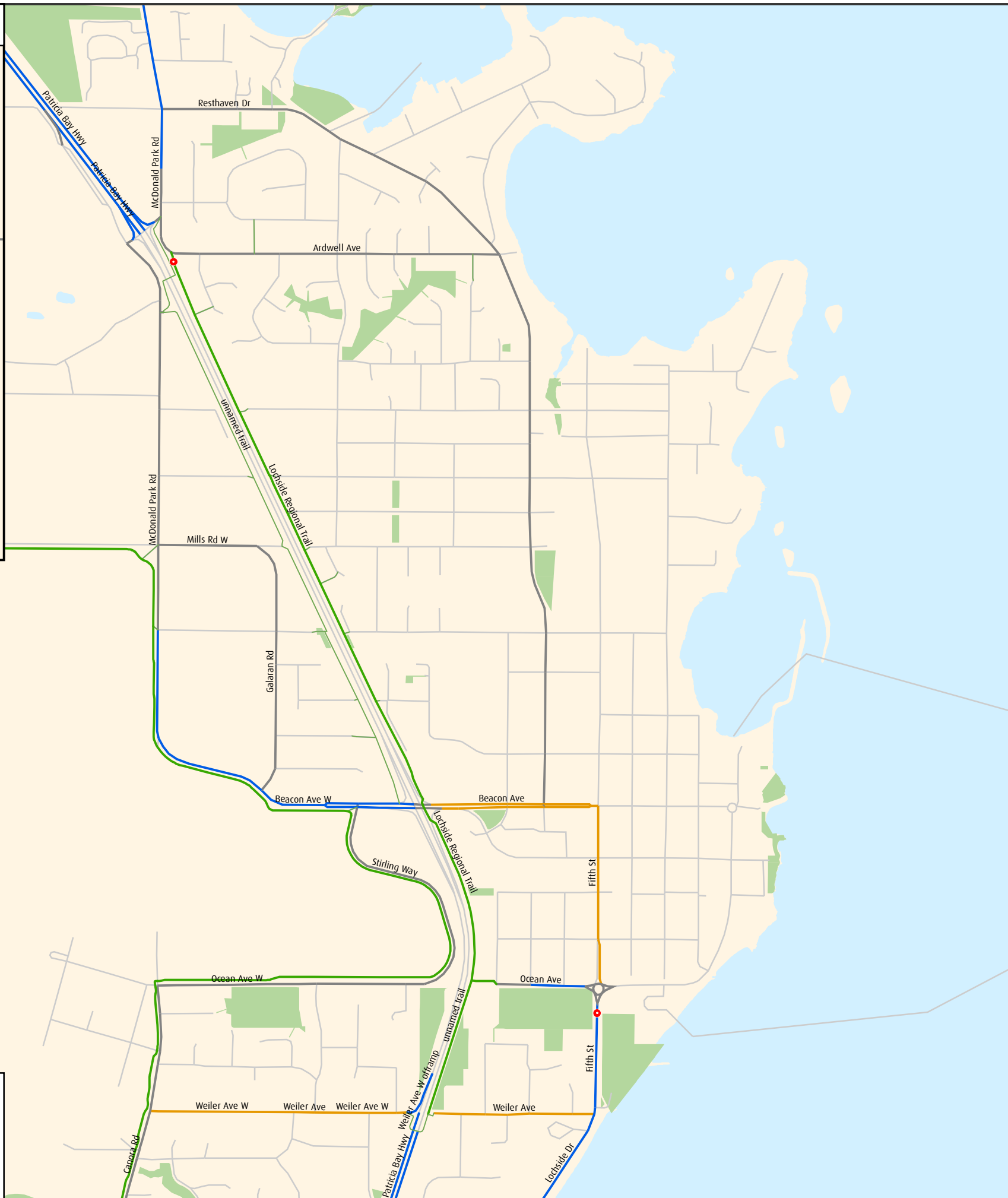


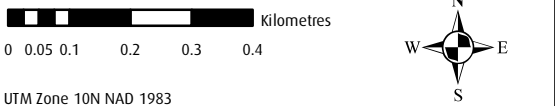
Insert 1 - Brentwood Bay



Morning counts: 7-9am
 Afternoon counts: 3-6pm
 Peak hour for each station values are shown
 Counts are conducted manually by volunteers

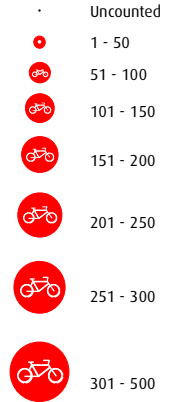


Capital Regional District
 May 2018 Regional Bicycle Count
 Peninsula Locations



UTM Zone 10N NAD 1983

Total Cyclist in Peak Hour



Trails



Existing Separation on PIC Bikeways



Note: As of May 2017 counts are no longer intersection totals. They now reflect bidirectional travel on one street/trail segment. Bikeway data is current as of Jan 1, 2018.

Source: CRD bikeway data and count data

Disclaimer
Important This map is for general information purposes only. The Capital Regional District (CRD) makes no representations or warranties regarding the accuracy or completeness of this map or the suitability of the map for any purpose. This map is not for navigation. The CRD **will not be liable** for any damage, loss or injury resulting from the use of the map or information on the map and the map may be changed by the CRD at any time.