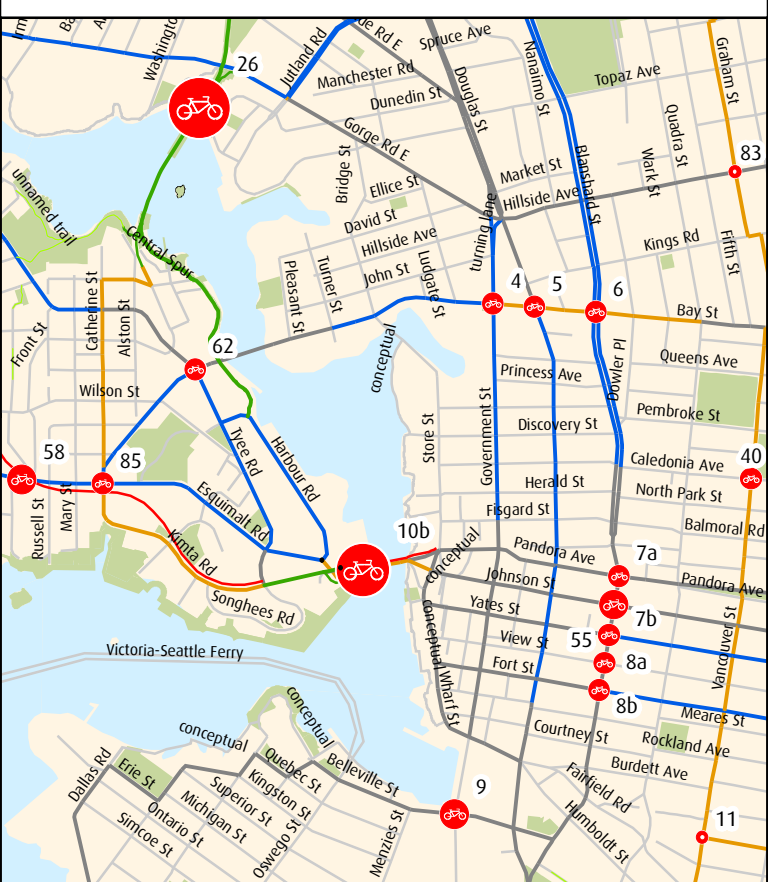
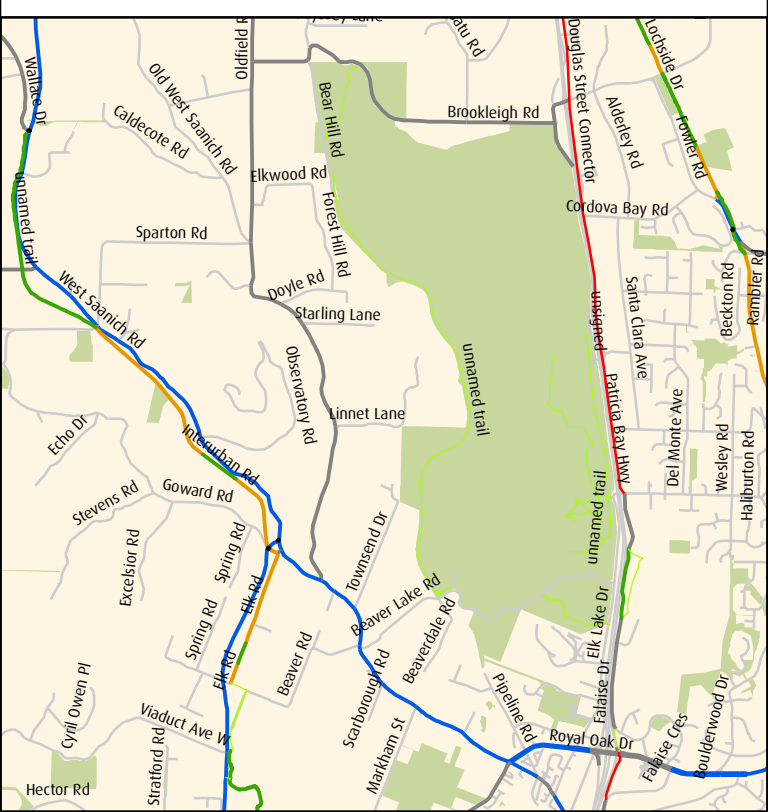


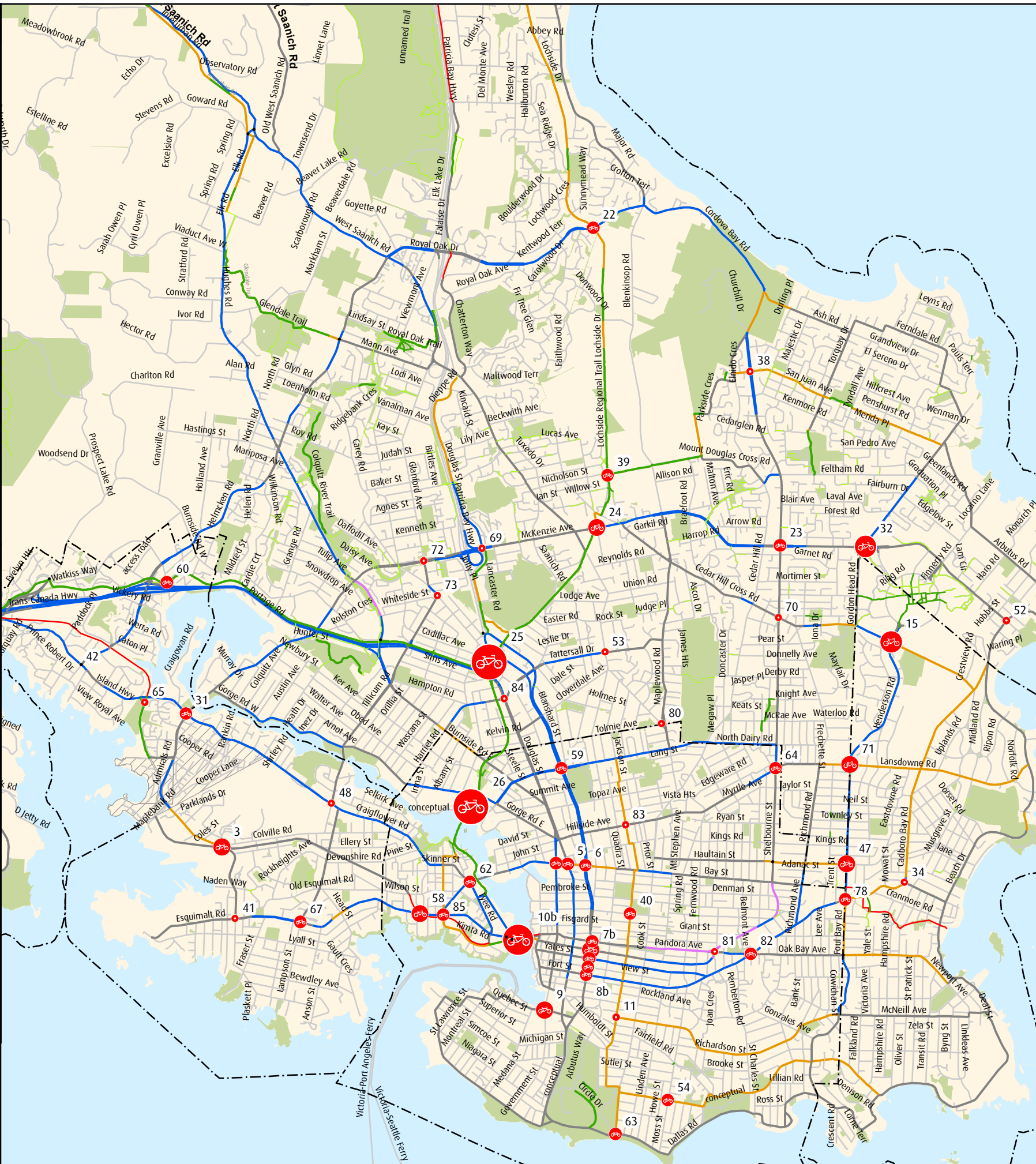
Insert 1 - Downtown Count Stations



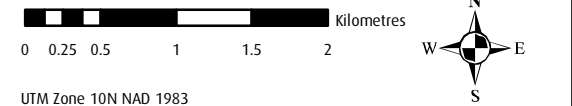
Insert 2 - Rural Saanich Count Stations



Morning counts: 7-9am
 Afternoon counts: 3-6pm
 Peak hour for each station values are shown
 Some stations were counted on two days, median values shown here



Capital Regional District
 October 2013 Regional Bicycle Count
 Core Locations



UTM Zone 10N NAD 1983

Legend

Cyclists in Peak Hour

- 0
- 1 - 50
- 51 - 100
- 101 - 150
- 151 - 200
- 201 - 250
- 251 - 300
- 301 - 400

Trails

- Major Trail
- Connector Trail
- Minor Trail

Existing Separation on PIC Bikeways

- Separated On-Street
- Buffered On-Street
- Bicycle Lane/Shoulder Bikeway
- Shared Bikeway
- No Facility
- Conceptual Alignment
- Other Roads
- Parks
- - - Municipal Boundary
- ▨ First Nations

Source: CRD bikeway data and count data

Disclaimer
Important This map is for general information purposes only. The Capital Regional District (CRD) makes no representations or warranties regarding the accuracy or completeness of this map or the suitability of the map for any purpose. This map is not for navigation. The CRD **will not be liable** for any damage, loss or injury resulting from the use of the map or information on the map and the map may be changed by the CRD at any time.