














- Recreational Trail By Designated Use**
- - - Hiking Trail
  - · · Hiking/Cycling Trail
  - - Hiking/Equestrian Trail
  - - - Hiking/Cycling/Equestrian Trail

- Recreational Cycling Trail Difficulty Rating**
- Easy
  - More Difficult
  - ◆ Very Difficult

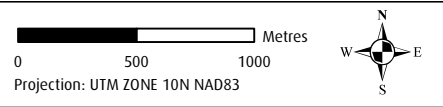
 Multi-use trails contain steep grades, narrow sections, and loose uneven surfaces.

**USE CAUTION**

- Park Amenities**
-  Accessible Parking
  -  Accessible Toilet
  -  Accessible Toilet & Changeroom
  -  Beach
  -  Bench
  -  Bicycle Rack
  -  Cairn
  -  Drinking Fountain
  -  Information
  -  Parking
  -  Picnic Area
  -  Toilet
  -  Viewpoint

\* Note: Main Beach toilets are open seasonally.

- Recreational Trail By Name (with Distance)**
-  Bellamy Trail (4.6 km)
  -  Better than the Road Trail (1.0 km)
  -  Craigflower Creek Trail (1.8 km)
  -  Electric Avenue Connector Trail (0.2 km)
  -  Fairedge Trail (0.5 km)
  -  Lewis Clark Trail (1.3 km)
  -  Lighthouse Trail (3.3 km)
  -  Lower Thetis Lake Trail (2.2 km)
  -  McKenzie Creek Trail (2.6 km)
  -  Mostly Open Trail (1.3 km)
  -  Mount Work Connector (3.0 km)
  -  Panhandle Trail (1.4 km)
  -  Phelps Connector (1.1 km)
  -  Phelps Trail (1.6 km)
  -  Scafe Hill Loop Trail (4.0 km)
  -  Scafe Hill Summit Trail (1.2 km)
  -  Seaborn Trail (0.5 km)
  -  Seymour Hill Trail (1.2 km)
  -  Steep and Deep Trail (0.6 km)
  -  Stewart Connector Trail (0.6 km)
  -  Stewart Mountain Trail (0.8 km)
  -  Stewart Switchback Climb Trail (0.6 km)
  -  Swamp Bypass Trail (0.5 km)
  -  Tom's Trail (1.4 km)
  -  Trillium Trail (0.9 km)
  -  Upper Thetis Lake Trail (2.6 km)
  -  No Official Name
  -  Local Connector



**Disclaimer**  
 Important This map is for general information purposes only. The Capital Regional District (CRD) makes no representations or warranties regarding the accuracy or completeness of this map or the suitability of the map for any purpose. **This map is not for navigation.** The CRD will not be liable for any damage, loss or injury resulting from the use of the map or information on the map and the map may be changed by the CRD at any time.