













Watersheds of the Gulf Islands

-  School
-  Municipal Boundary
-  CRD Boundary
-  River/Stream - Flow year-round
-  River/Stream - Flow sometimes
-  Watershed Boundary
-  Urban Influenced Drainage to Shoreline via Storm Drain Networks
-  Natural Drainage to Shoreline without Streams
-  Wetland
-  Regional Drinking Water Supply Area
-  Shoreline
-  First Nation Reserve Land



 Kilometres
0 0.5 1 2 3 4 5

Projection: UTM ZONE 10N NAD 83

Important This map is for general information purposes only. The Capital Regional District (CRD) makes no representations or warranties regarding the accuracy or completeness of this map or the suitability of the map for any purpose. **This map is not for navigation.** The CRD **will not be liable** for any damage, loss or injury resulting from the use of the map or information on the map and the map may be changed by the CRD at any time.

