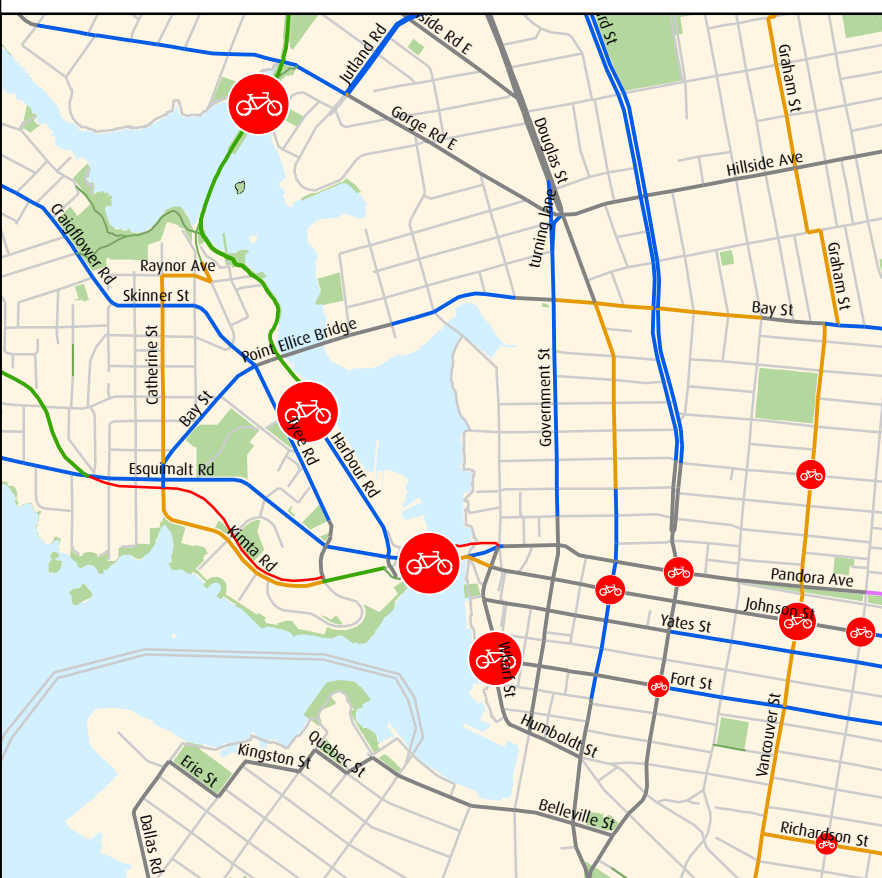
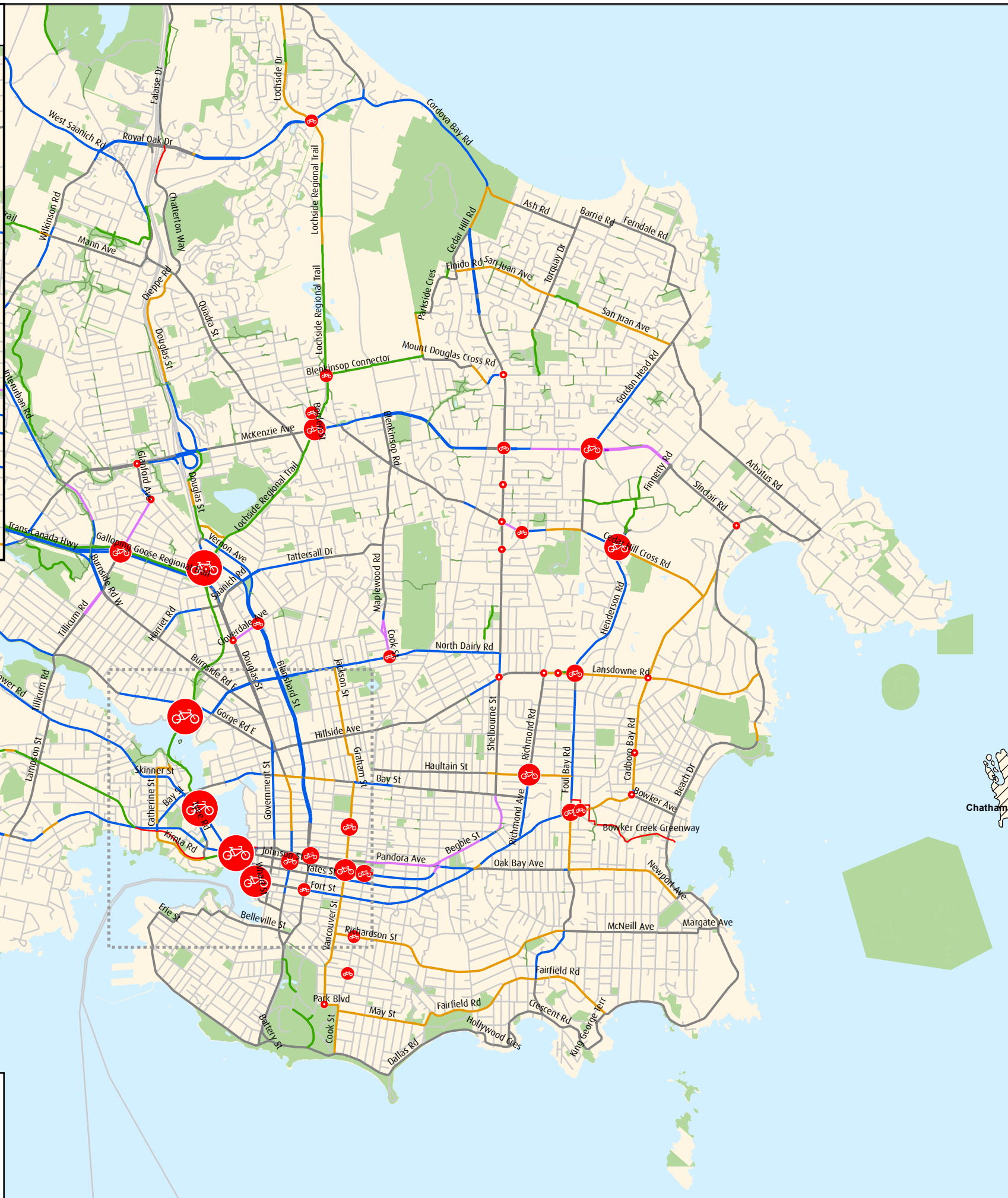


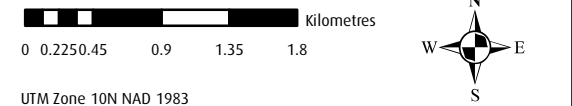
Insert 1 - Downtown Count Stations



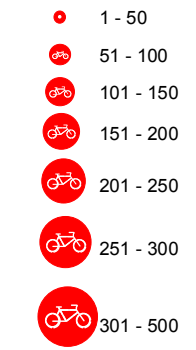
Morning counts: 7-9am  
 Afternoon counts: 3-6pm  
 Peak hour for each station values are shown  
 Counts are conducted manually by volunteers



Capital Regional District  
 October 2016 Regional Bicycle Count  
 Core Locations



Oct 2016 - Total Bicyclists in Peak Hour



- Trails
- Major Trails
  - Minor Trails
- Existing Separation on PIC Bikeways
- Separated On-Street
  - Buffered On-Street
  - Bicycle Lane/Shoulder Bikeway
  - Shared Bikeway
  - No Facility
  - Conceptual Alignment
- Primary Inter-community Network
- Other Roads
  - Parks
  - First Nations Reserves

Source: CRD bikeway data and count data

Disclaimer  
**Important** This map is for general information purposes only. The Capital Regional District (CRD) makes no representations or warranties regarding the accuracy or completeness of this map or the suitability of the map for any purpose. This map is not for navigation. The CRD **will not be liable** for any damage, loss or injury resulting from the use of the map or information on the map and the map may be changed by the CRD at any time.