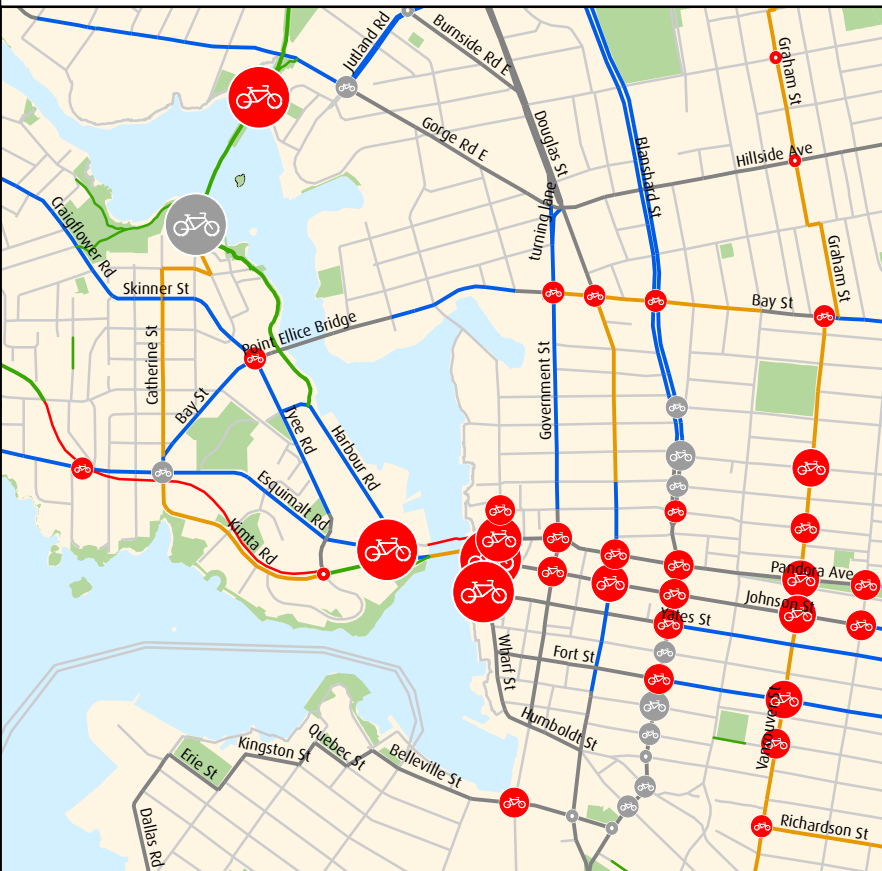
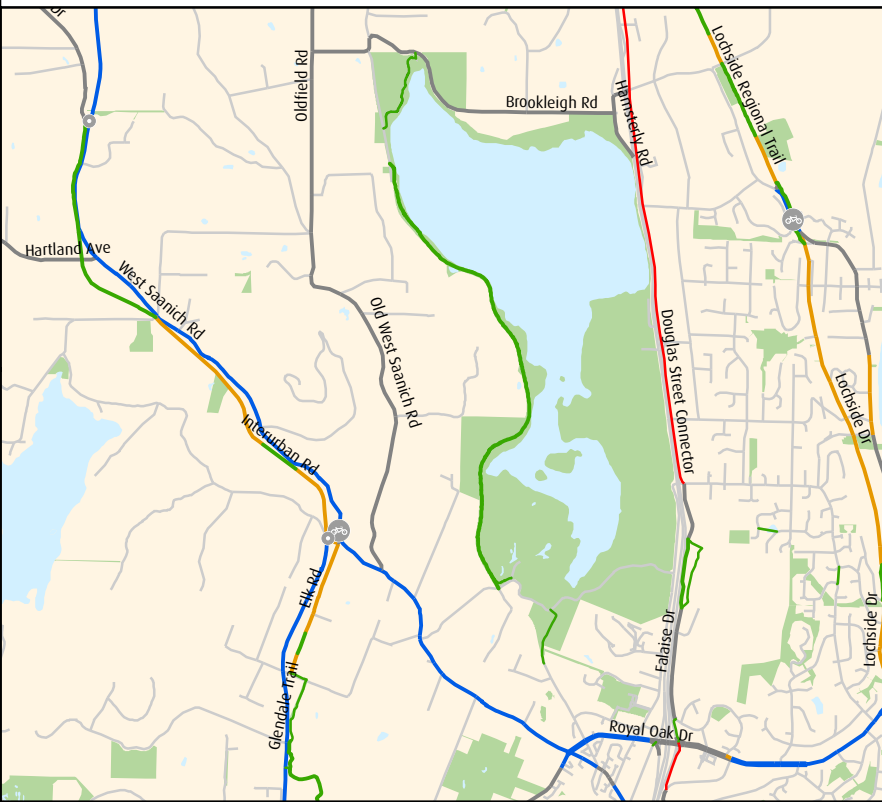


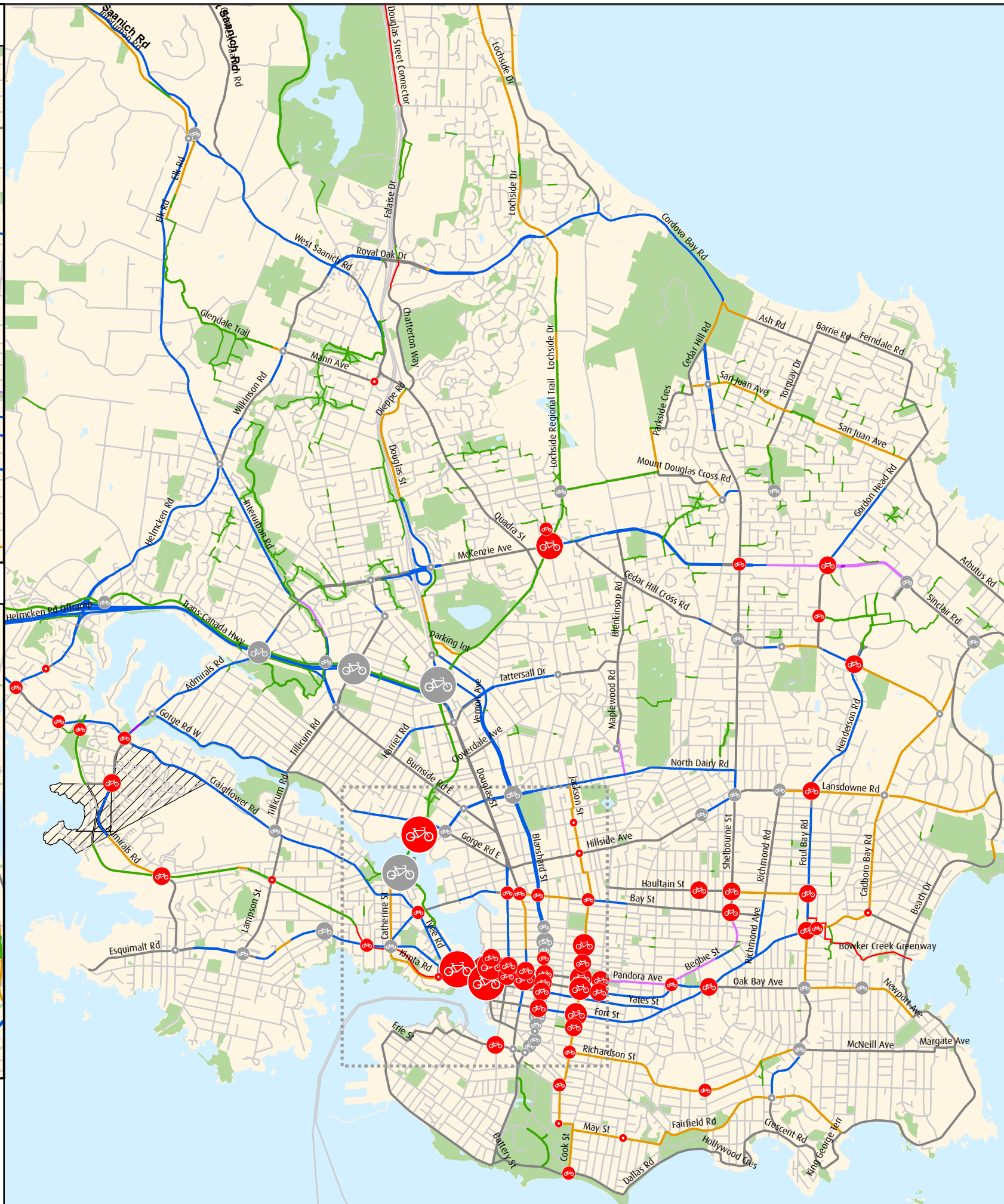
Insert 1 - Downtown Count Stations



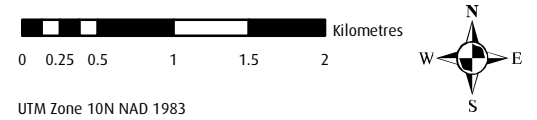
Insert 2 - Rural Saanich Count Stations



Morning counts: 7-9am  
 Afternoon counts: 3-6pm  
 Peak hour for each station values are shown  
 Counts are conducted manually by volunteers



Capital Regional District  
 May 2015 Regional Bicycle Count  
 Core Locations



May 2015 - Total Bicyclists in Peak Hour

- 1 - 50
- 51 - 100
- 101 - 150
- 151 - 200
- 201 - 250
- 301 - 500

Historical Data (2011 and later)

- 1 - 50
- 51 - 100
- 101 - 150
- 151 - 200
- 251 - 300
- 301 - 500

Trails

- Major Trails
- Minor Trails

Existing Separation on PIC Bikeways

- Separated On-Street
- Buffered On-Street
- Bicycle Lane/Shoulder Bikeway
- Shared Bikeway
- No Facility
- Conceptual Alignment

Primary Inter-community Network

- Other Roads
- Parks
- First Nations Reserves

Source: CRD bikeway data and count data

Disclaimer  
**Important** This map is for general information purposes only. The Capital Regional District (CRD) makes no representations or warranties regarding the accuracy or completeness of this map or the suitability of the map for any purpose. This map is not for navigation. The CRD **will not be liable** for any damage, loss or injury resulting from the use of the map or information on the map and the map may be changed by the CRD at any time.