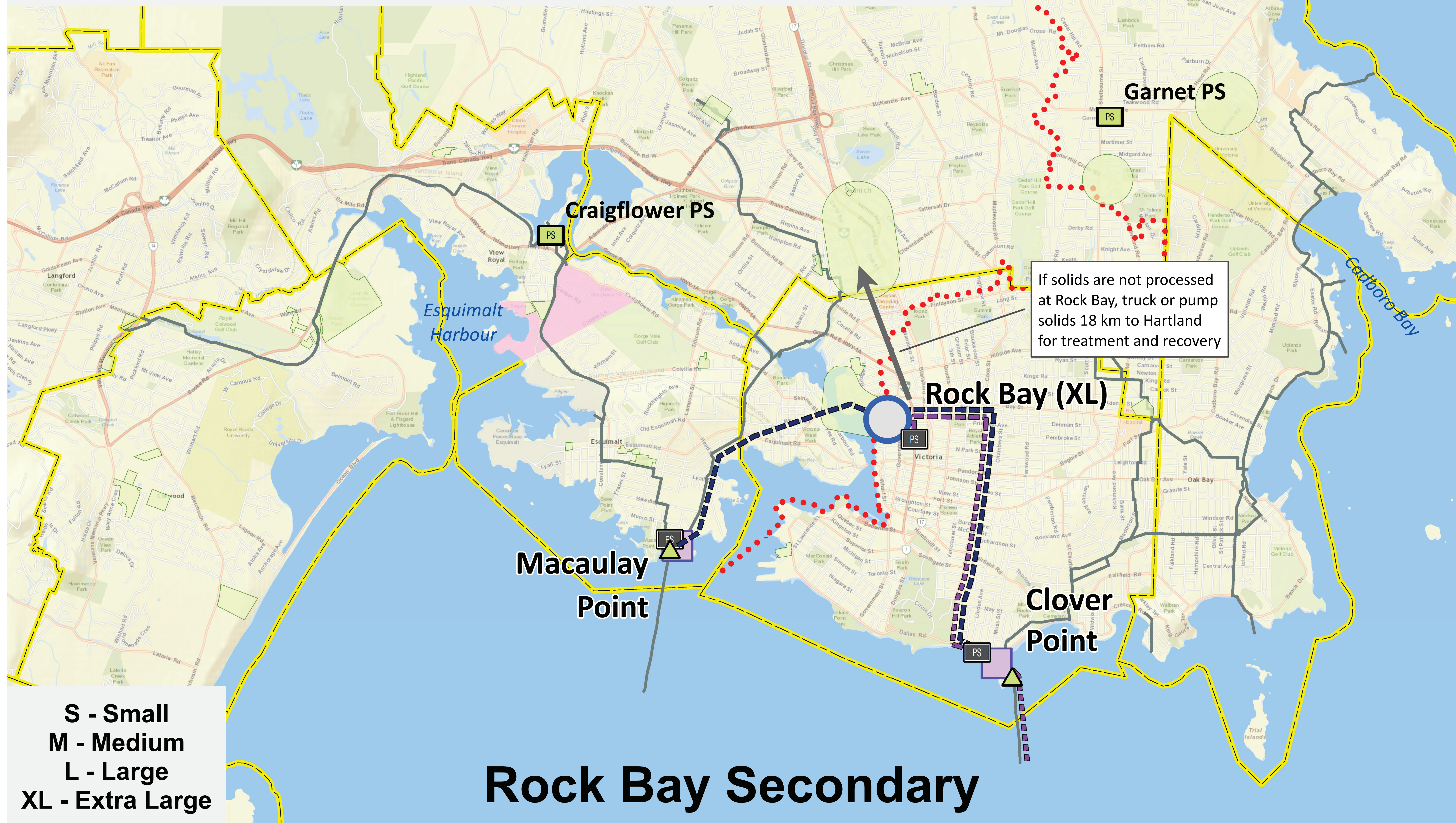


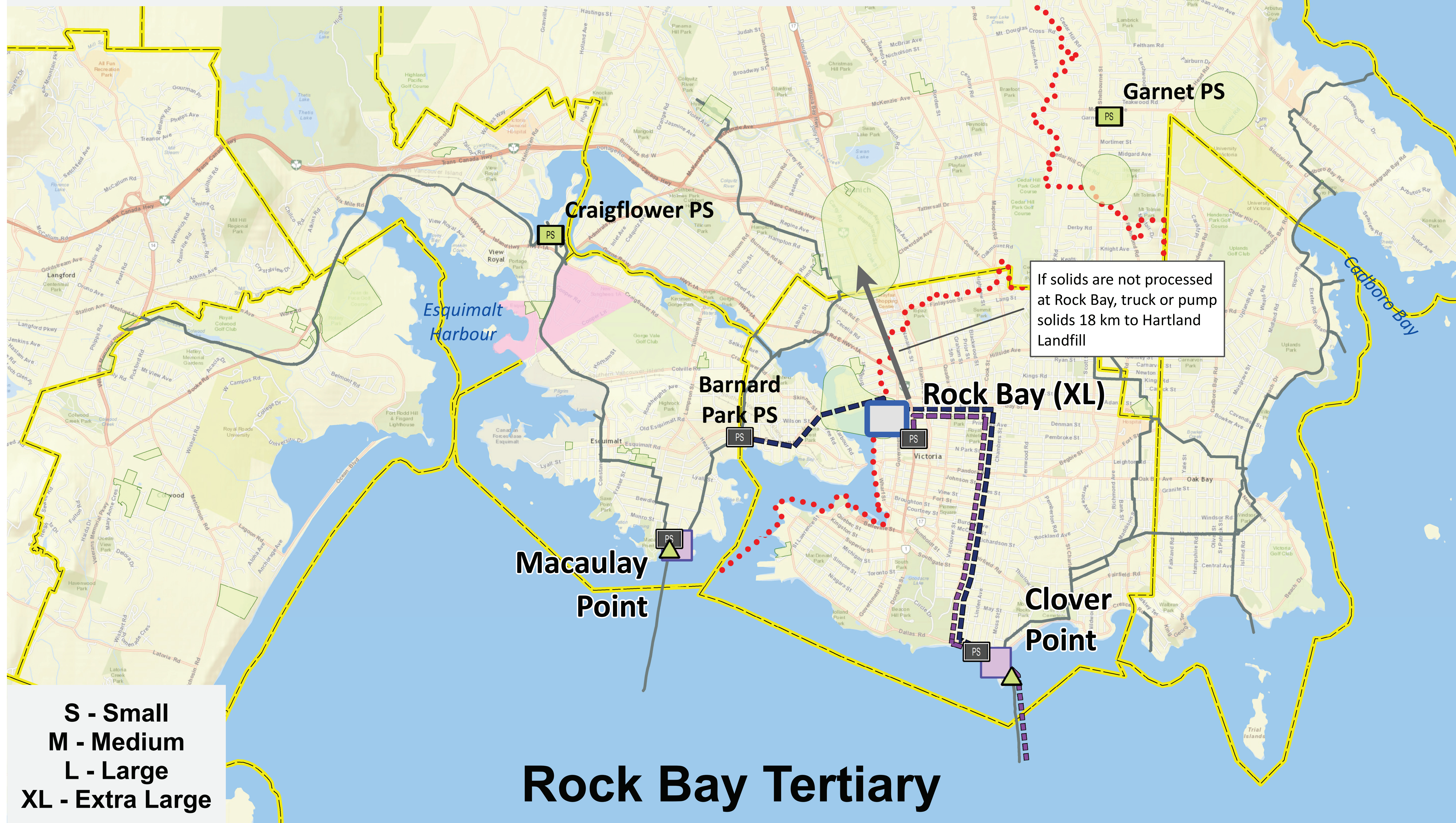
- Existing CRD Sanitary Trunk
- Proposed Pump Stations
- Select Existing Pump Stations
- Proposed Sanitary Pipe - Raw / Primary
- Proposed Sanitary Pipe - Treated
- Sewage Catchment Breakpoint
- Sites
- Municipal Boundaries
- Existing Outfall
- First Nation Reserves
- Proposed Secondary WWTP Site
- Proposed Tertiary WWTP Site
- Wet Weather Facility (Screen Flow > 4x ADWF)



S - Small
M - Medium
L - Large
XL - Extra Large

Rock Bay Secondary

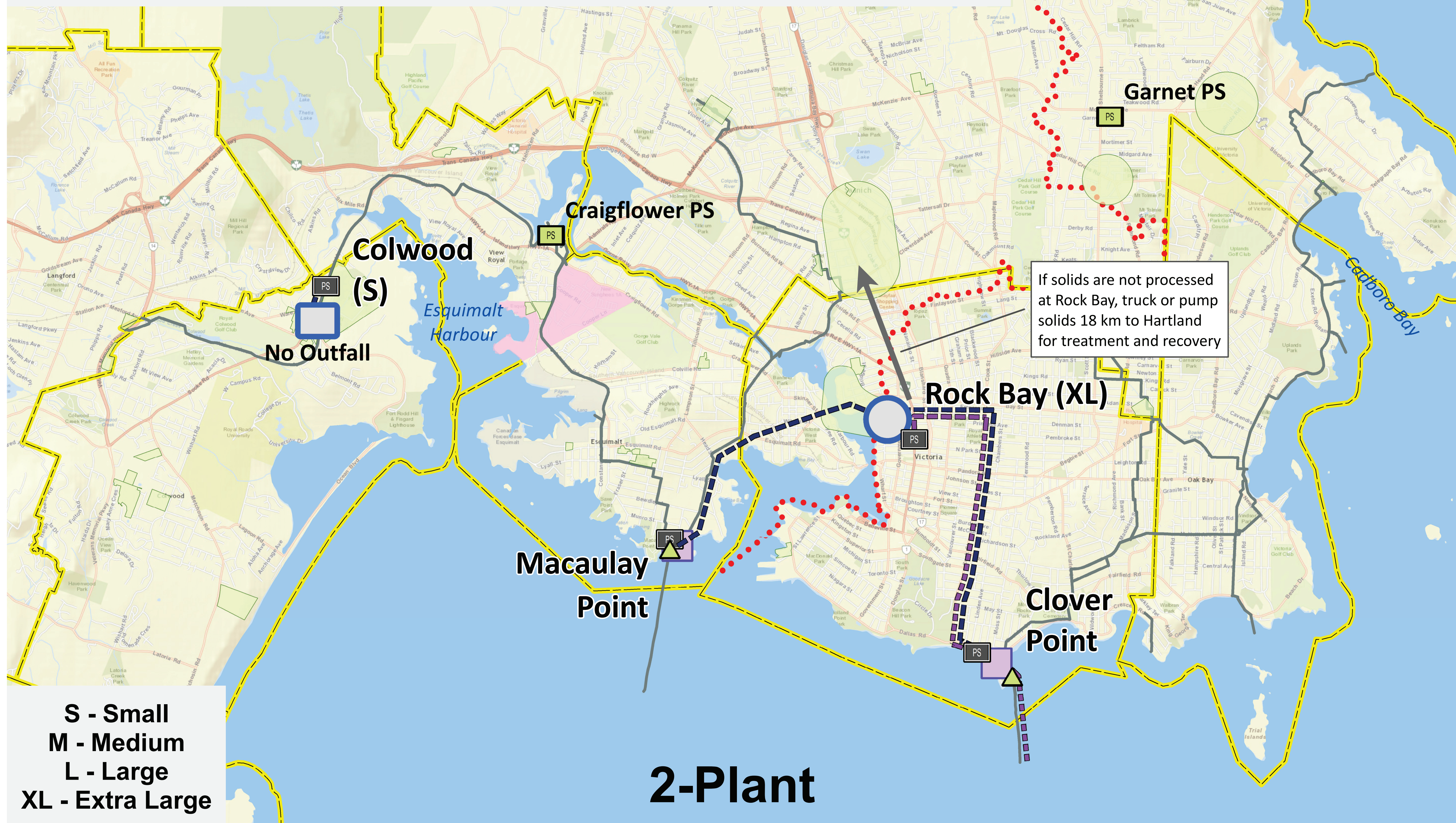
- Existing CRD Sanitary Trunk
- PS Proposed Pump Stations
- PS Select Existing Pump Stations
- Proposed Sanitary Pipe - Raw / Primary
- Proposed Sanitary Pipe - Treated
- Sewage Catchment Breakpoint
- ⊕ Sites
- Municipal Boundaries
- △ Existing Outfall
- First Nation Reserves
- Proposed Secondary WWTP Site
- Proposed Tertiary WWTP Site
- Wet Weather Facility (Screen Flow > 4x ADFW)



S - Small
M - Medium
L - Large
XL - Extra Large

Rock Bay Tertiary

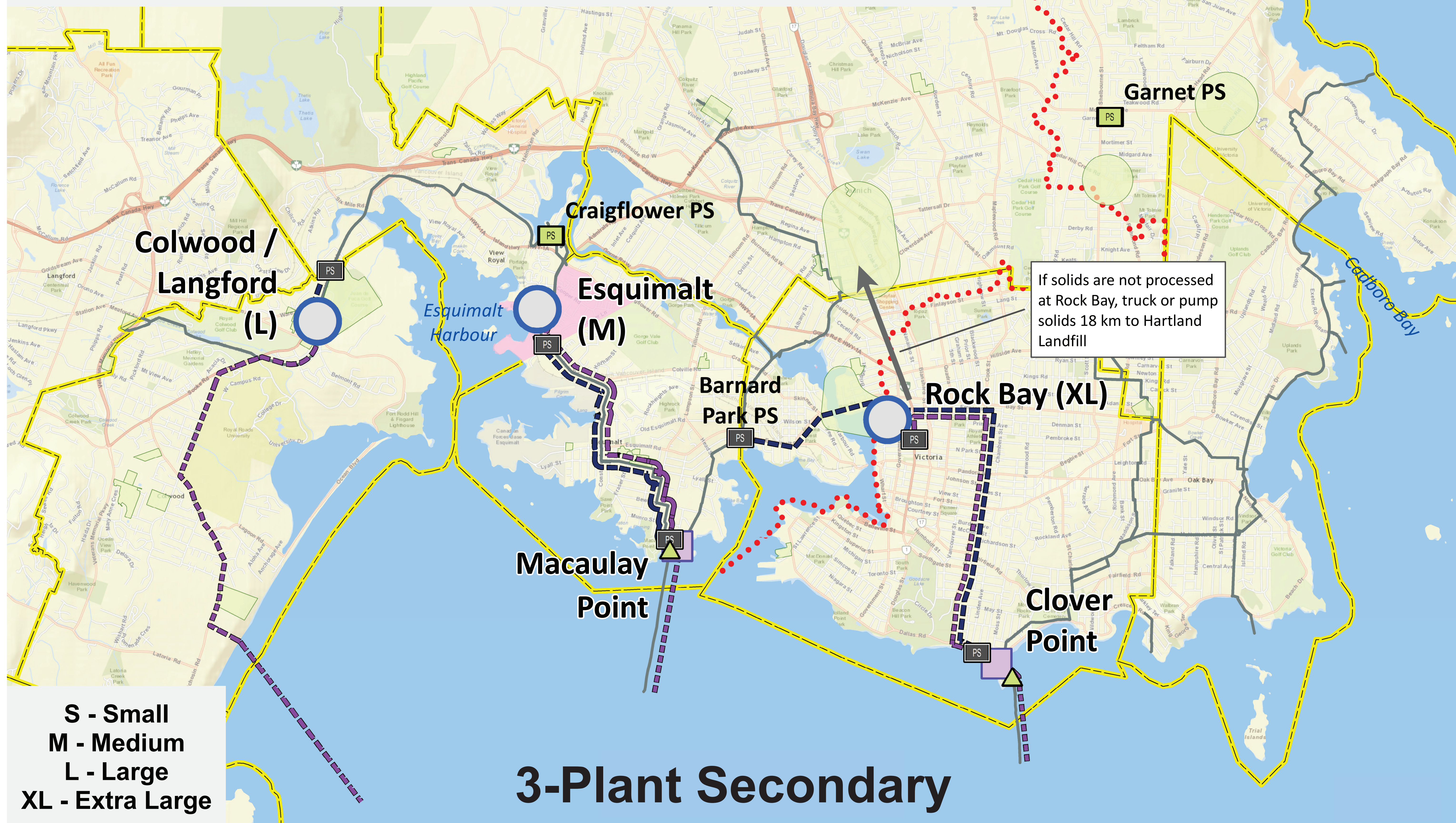
- Existing CRD Sanitary Trunk
- Proposed Pump Stations
- Select Existing Pump Stations
- Proposed Sanitary Pipe - Raw / Primary
- Proposed Sanitary Pipe - Treated
- Sewage Catchment Breakpoint
- Sites
- Municipal Boundaries
- Existing Outfall
- First Nation Reserves
- Proposed Secondary WWTP Site
- Proposed Tertiary WWTP Site
- Wet Weather Facility (Screen Flow > 4x ADFW)



S - Small
M - Medium
L - Large
XL - Extra Large

2-Plant

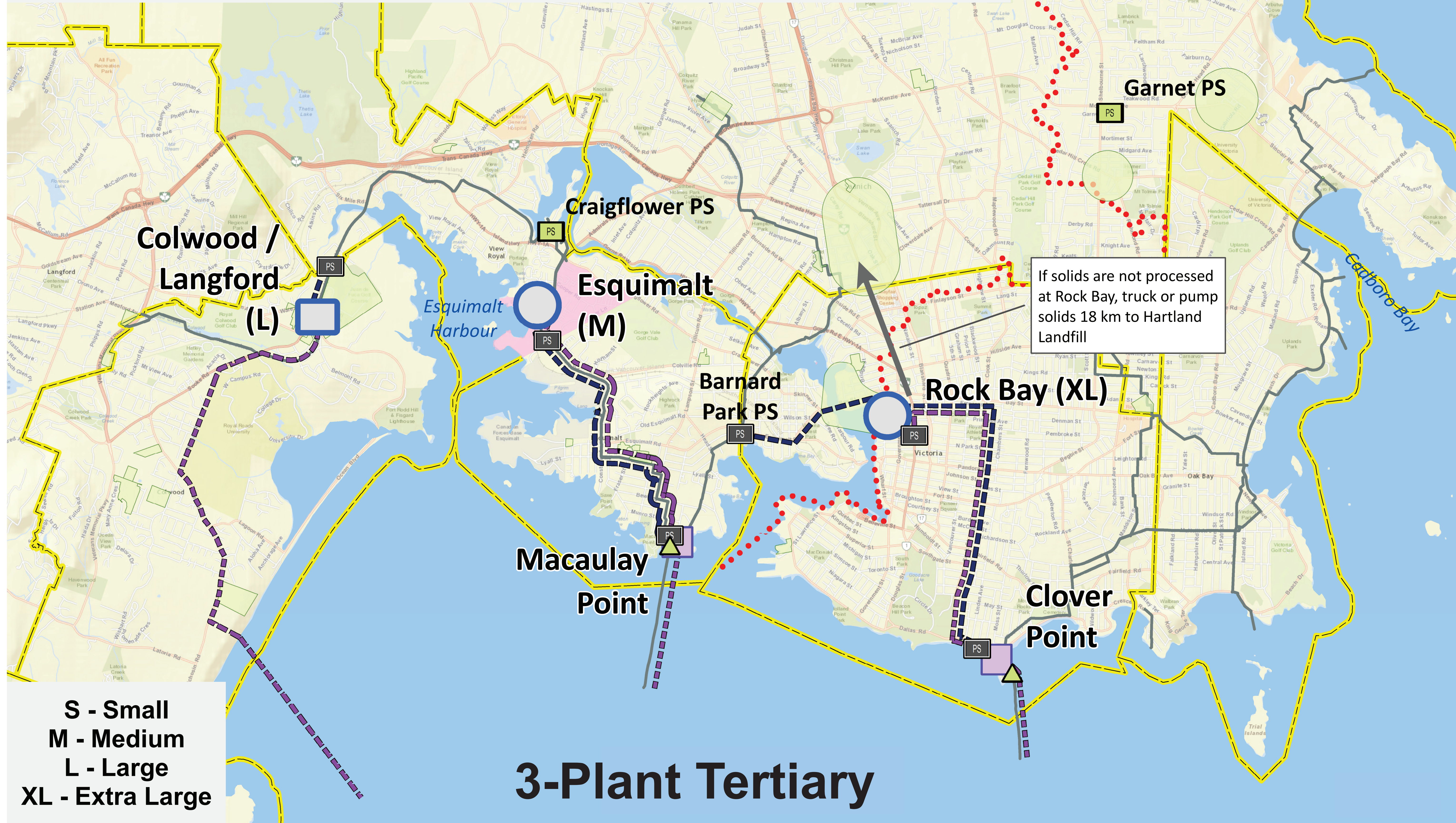
- Existing CRD Sanitary Trunk
- PS Proposed Pump Stations
- PS Select Existing Pump Stations
- Proposed Sanitary Pipe - Raw / Primary
- Proposed Sanitary Pipe - Treated
- Sewage Catchment Breakpoint
- ⊕ Sites
- Municipal Boundaries
- △ Existing Outfall
- First Nation Reserves
- Proposed Secondary WWTP Site
- Proposed Tertiary WWTP Site
- Wet Weather Facility (Screen Flow > 4x ADWF)



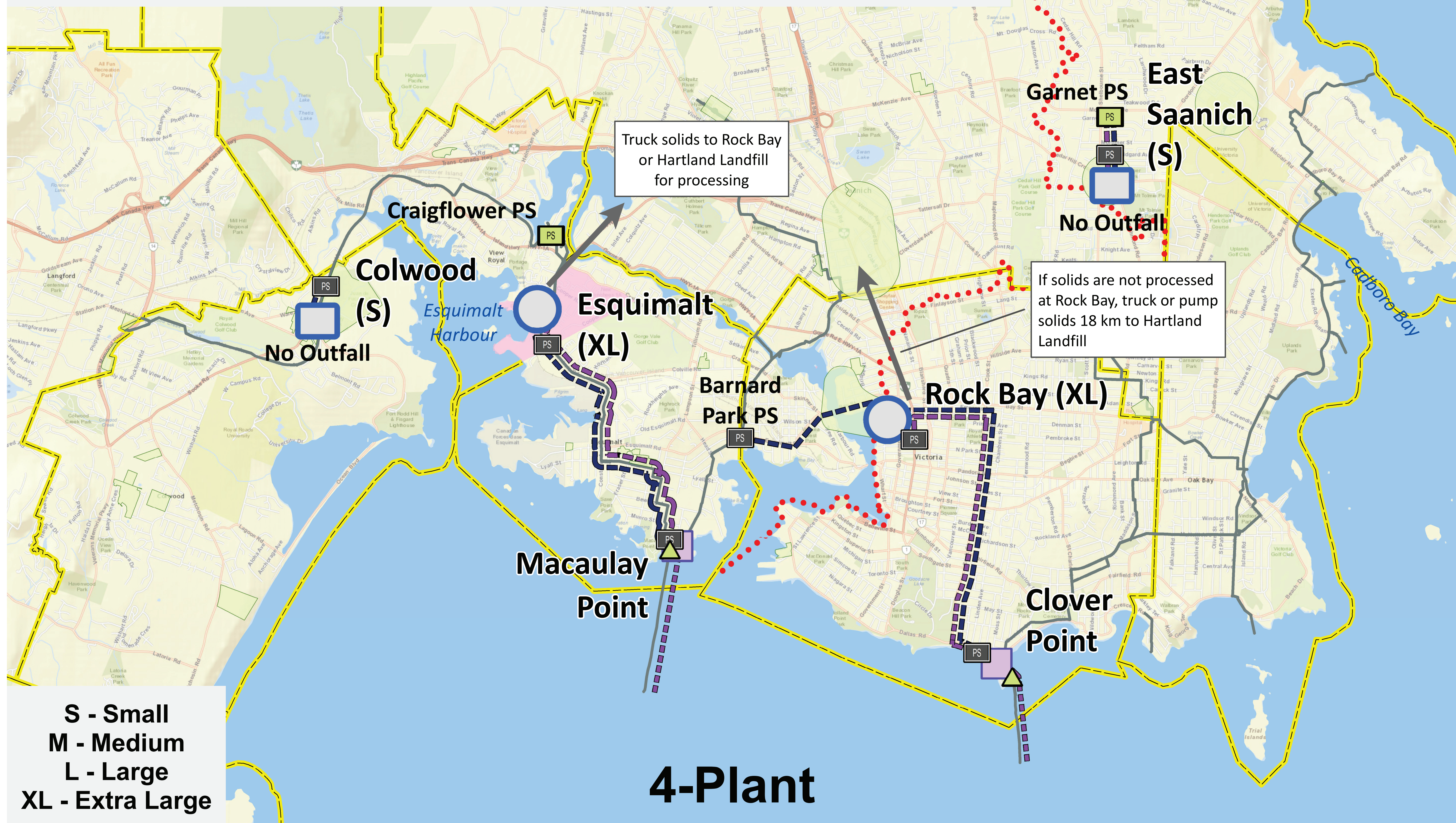
S - Small
M - Medium
L - Large
XL - Extra Large

3-Plant Secondary

- Existing CRD Sanitary Trunk
- Proposed Pump Stations
- Select Existing Pump Stations
- Proposed Sanitary Pipe - Raw / Primary
- Proposed Sanitary Pipe - Treated
- Sewage Catchment Breakpoint
- Sites
- Municipal Boundaries
- Existing Outfall
- First Nation Reserves
- Proposed Secondary WWTP Site
- Proposed Tertiary WWTP Site
- Wet Weather Facility (Screen Flow > 4x ADWF)



- Existing CRD Sanitary Trunk
- Proposed Pump Stations (PS)
- Select Existing Pump Stations
- Proposed Sanitary Pipe - Raw / Primary
- Proposed Sanitary Pipe - Treated
- Sewage Catchment Breakpoint
- Sites
- Municipal Boundaries
- Existing Outfall
- First Nation Reserves
- Proposed Secondary WWTP Site
- Proposed Tertiary WWTP Site
- Wet Weather Facility (Screen Flow > 4x ADFW)



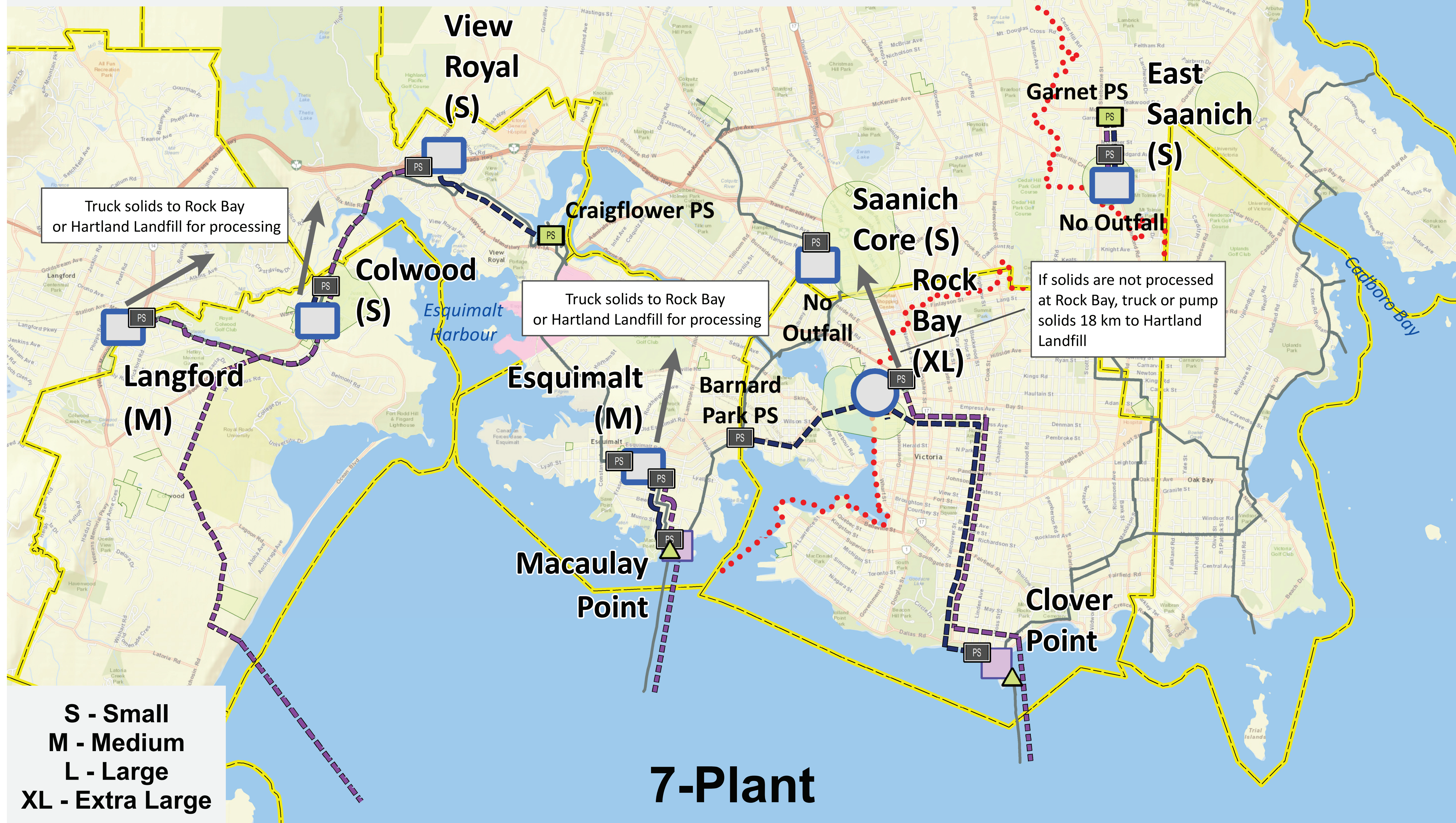
S - Small
M - Medium
L - Large
XL - Extra Large

4-Plant

5

7
PLANT
OPTION

- Existing CRD Sanitary Trunk
- Proposed Pump Stations (PS)
- Select Existing Pump Stations
- Proposed Sanitary Pipe - Raw / Primary
- Proposed Sanitary Pipe - Treated
- Sewage Catchment Breakpoint
- Sites
- Municipal Boundaries
- Existing Outfall
- First Nation Reserves
- Proposed Secondary WWTP Site
- Proposed Tertiary WWTP Site
- Wet Weather Facility (Screen Flow > 4x ADWF)



Truck solids to Rock Bay or Hartland Landfill for processing

Truck solids to Rock Bay or Hartland Landfill for processing

If solids are not processed at Rock Bay, truck or pump solids 18 km to Hartland Landfill

S - Small
M - Medium
L - Large
XL - Extra Large

7-Plant