










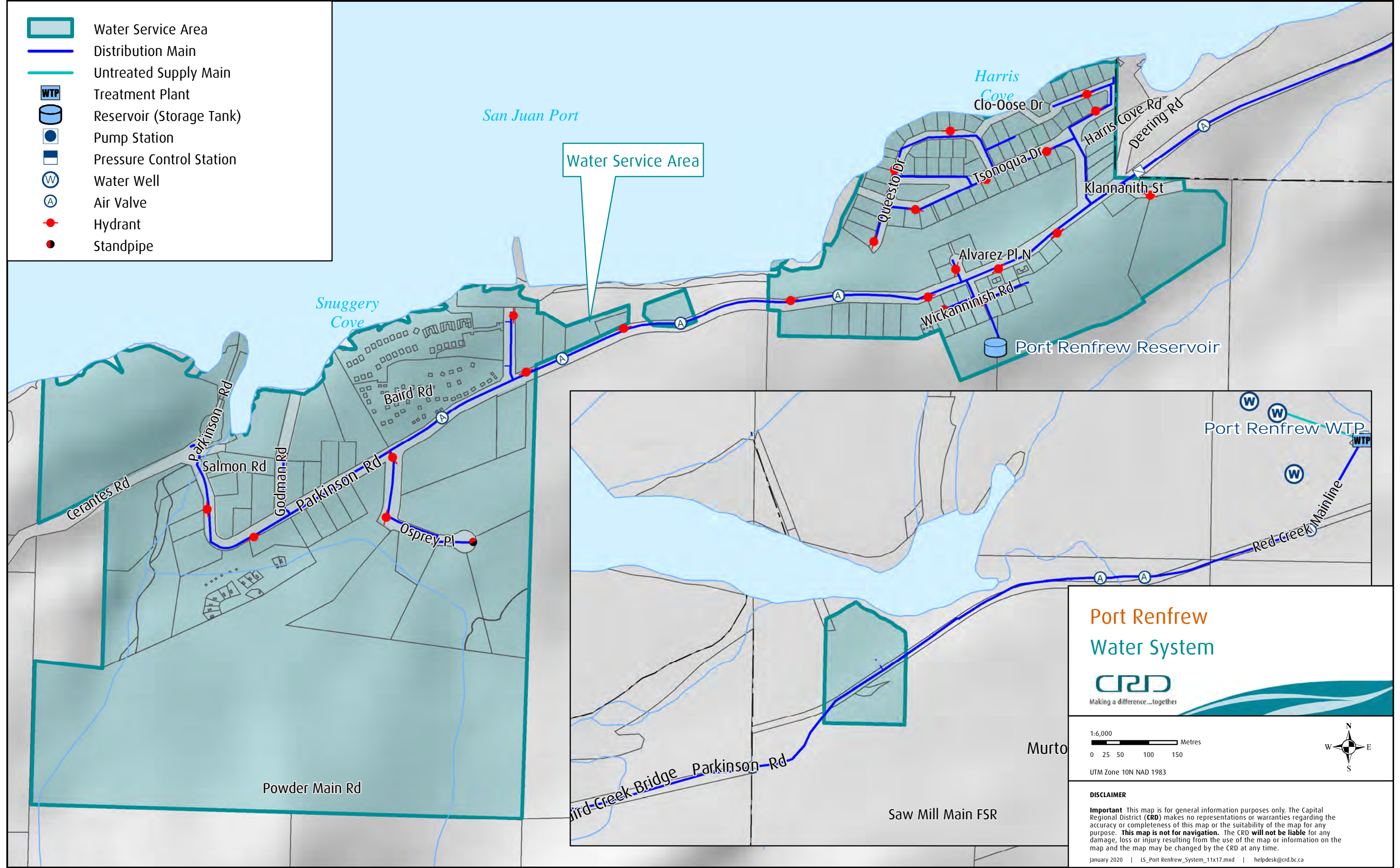


-  Water Service Area
-  Distribution Main
-  Untreated Supply Main
-  Treatment Plant
-  Reservoir (Storage Tank)
-  Pump Station
-  Pressure Control Station
-  Water Well
-  Air Valve
-  Hydrant
-  Standpipe



Port Renfrew Water System

CRD
Making a difference...together

1:6,000
0 25 50 100 150 Metres

UTM Zone 10N NAD 1983

DISCLAIMER
Important: This map is for general information purposes only. The Capital Regional District (CRD) makes no representations or warranties regarding the accuracy or completeness of this map or the suitability of the map for any purpose. **This map is not for navigation.** The CRD will not be liable for any damage, loss or injury resulting from the use of the map or information on the map and the map may be changed by the CRD at any time.

January 2020 | IS_Port Renfrew_System_11x17.mxd | helpdesk@crd.bc.ca